

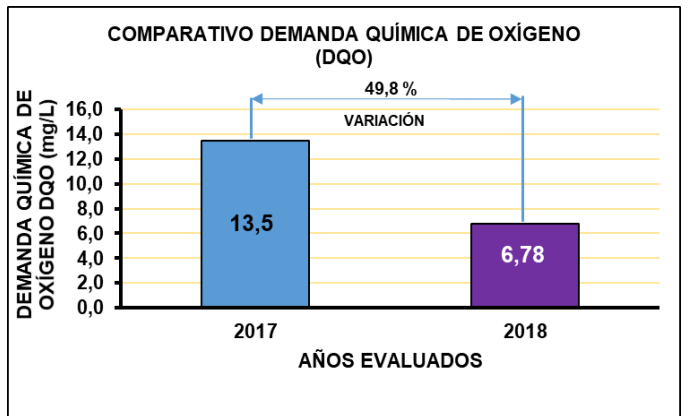
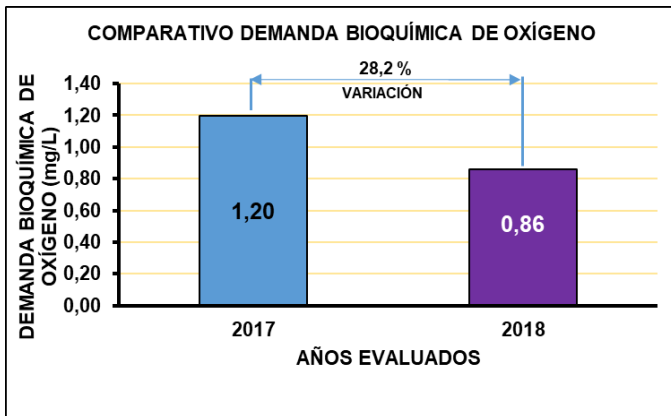
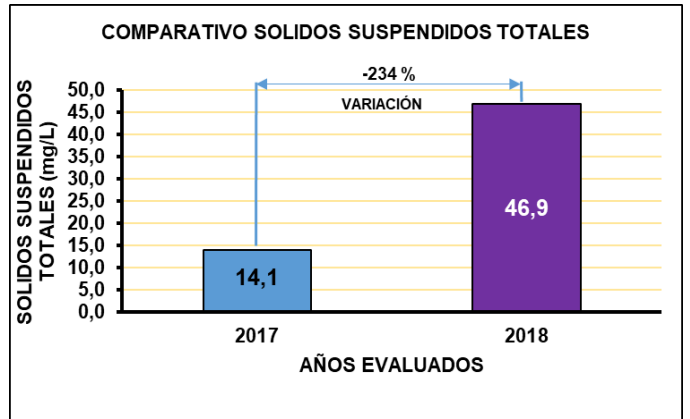
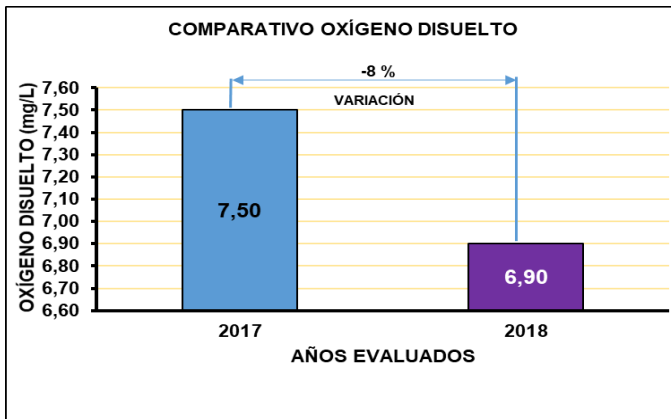
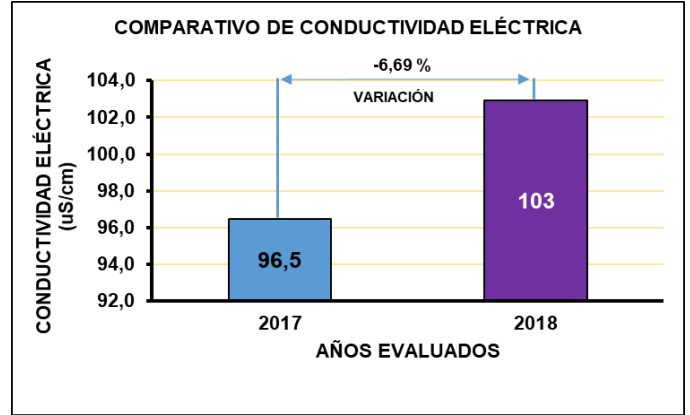
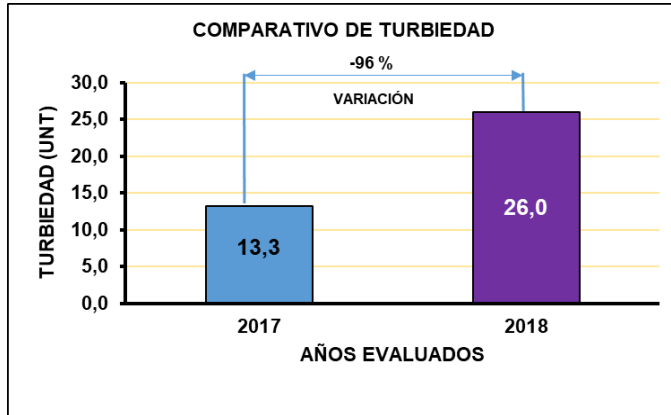
FECHA
INFORME
23-07-2018

PUNTO DE MUESTREO
UFFS - RÍO ALGODONAL

ALTURA
1192 msnm

COORDENADAS DE
UBICACIÓN

X	1083364
Y	1402415



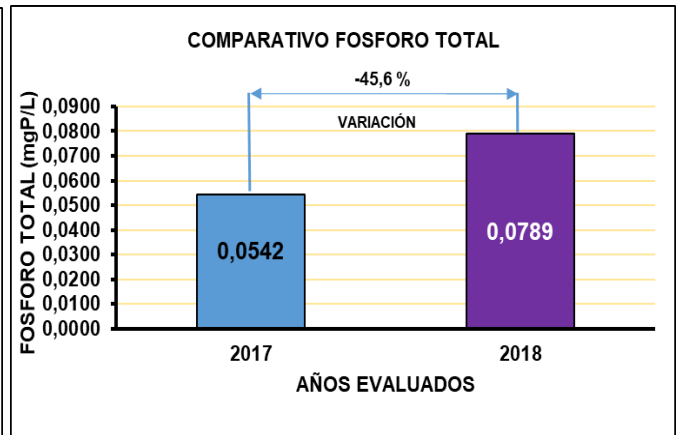
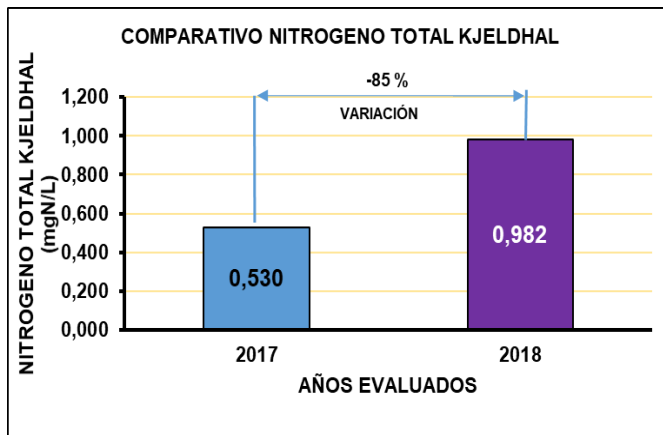
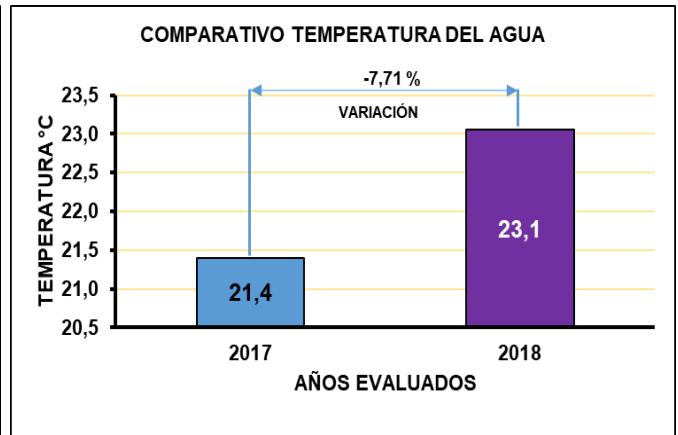
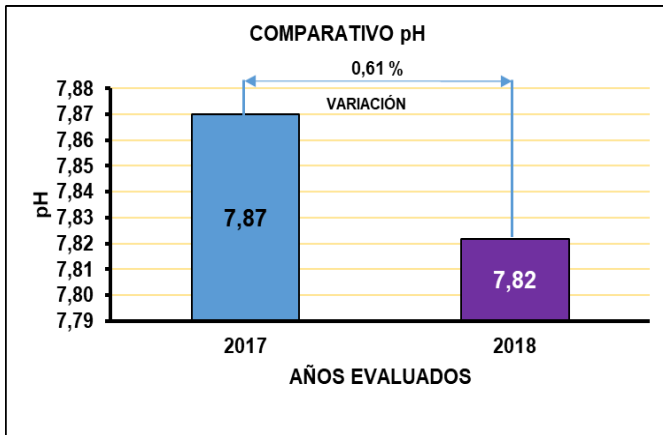
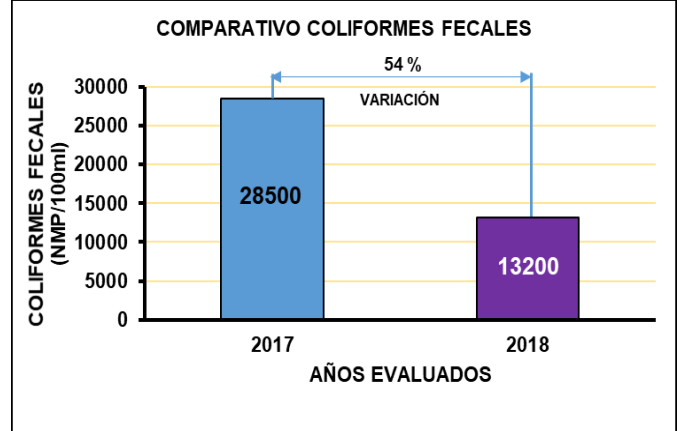
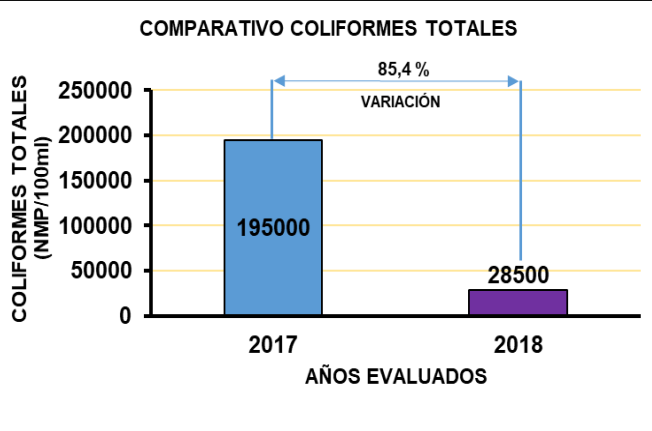
FECHA
INFORME
23-07-2018

PUNTO DE MUESTREO
UFPS - RÍO ALGODONAL

ALTURA
1192 msnm

COORDENADAS DE
UBICACIÓN

X	1083364
Y	1402415



FECHA INFORME 23-07-2018	PUNTO DE MUESTREO UFPS - RÍO ALGODONAL	ALTURA 1192 msnm	COORDENADAS DE UBICACIÓN	X 1083364
				Y 1402415

