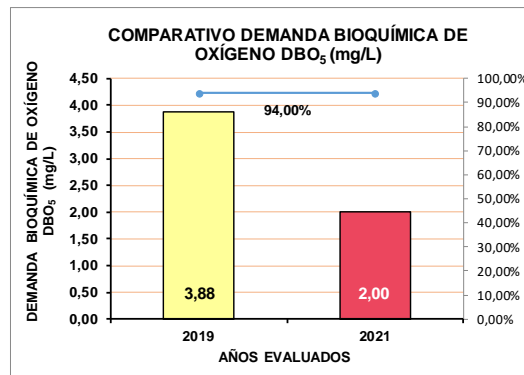
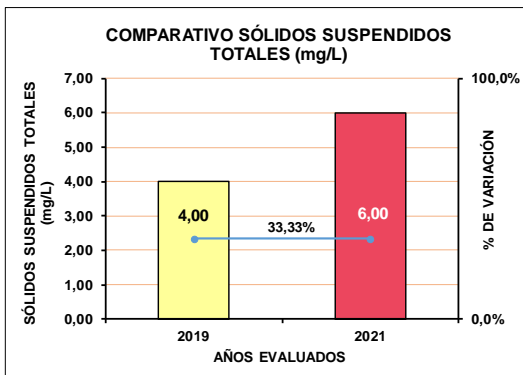
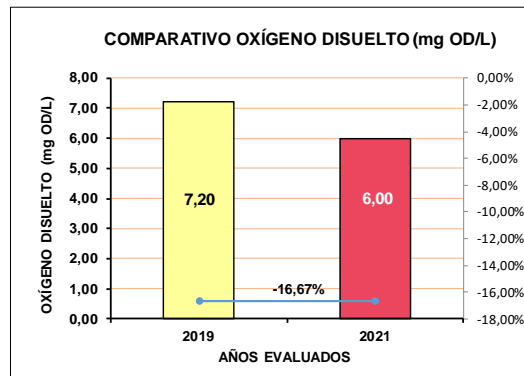
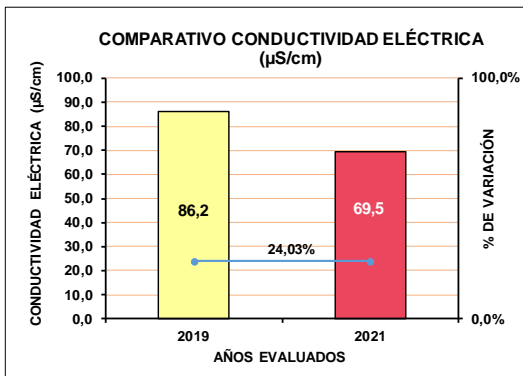
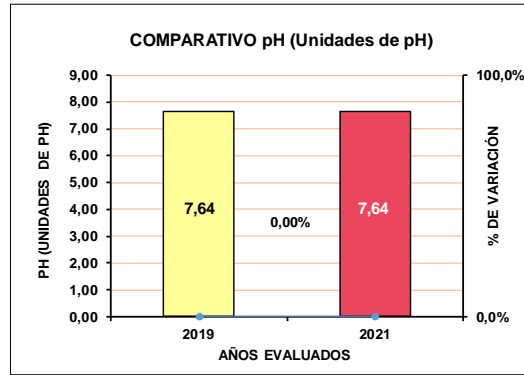
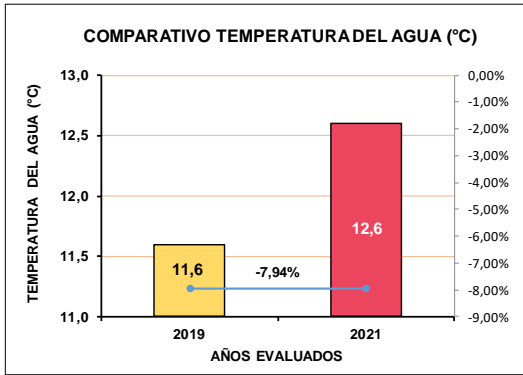


10 COMPARACION RESULTADOS POR VARIABLES AÑOS 2019-2021

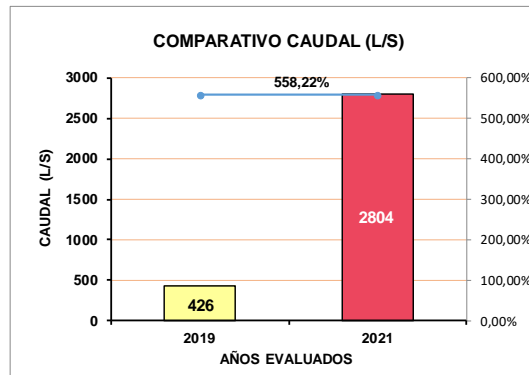
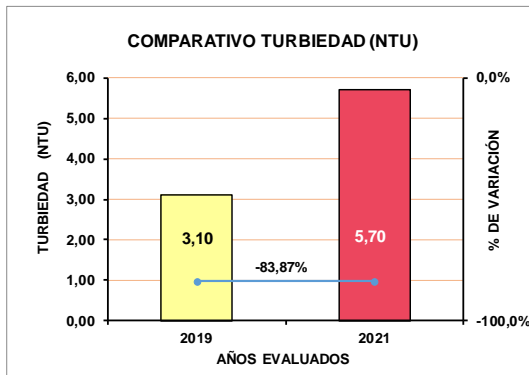
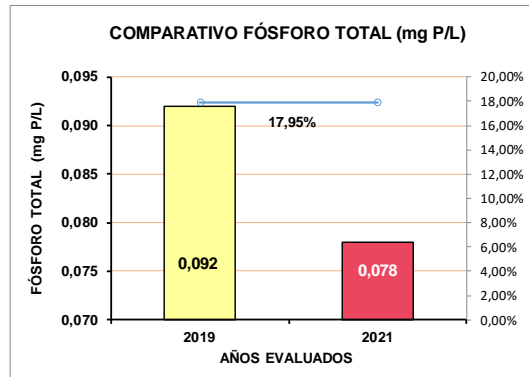
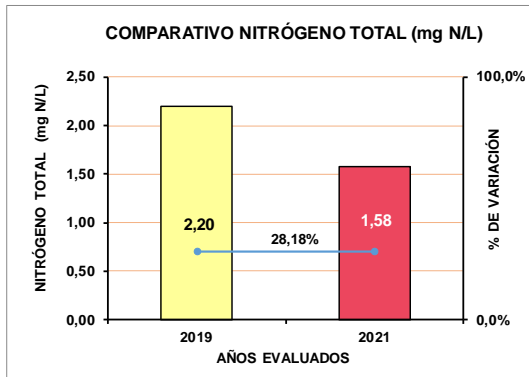
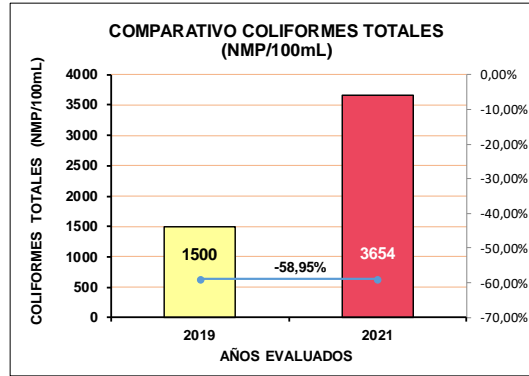
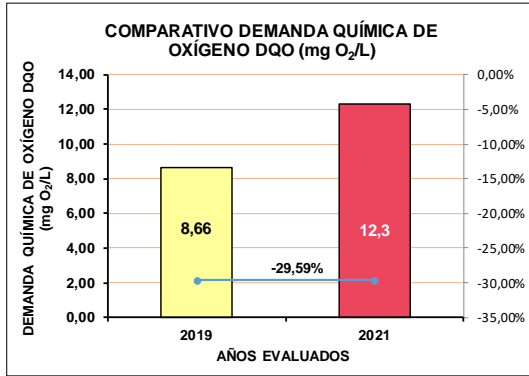
El ejercicio realizado para determinar el índice de la calidad de agua (ICA) estuvo precedido por la construcción de graficas en las cuales se presenta el comportamiento de cada uno de los ensayos de muestreo en campo y laboratorio durante las vigencias de los años 2019 y 2021.

Los resultados de los diferentes ensayos a nivel general, no presentaron una variación tan significativa con respecto al año anterior, sin embargo, se presentó una mejora en la fuente hídrica en el año 2021 al obtener sólo tres (3) ID con ICA Regular si se compara con el año 2019.

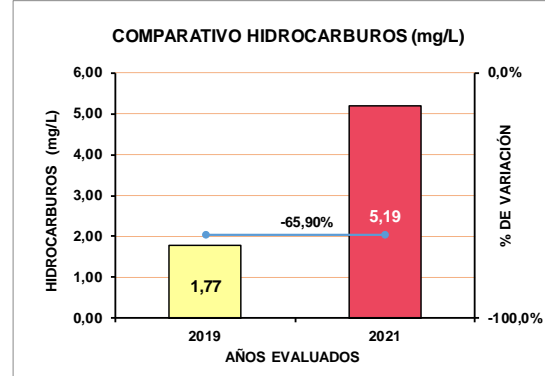
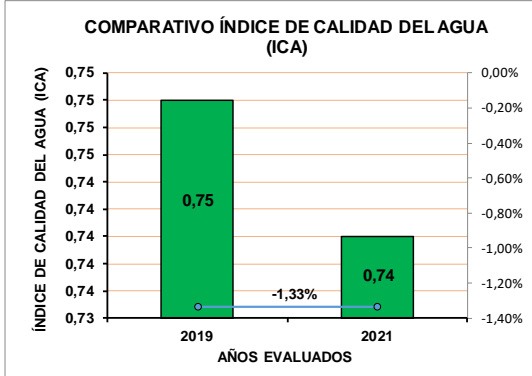
ID 1. RÍO LA PLATA-EL MOLINO -ÁREA DE RESERVA AMBIENTAL



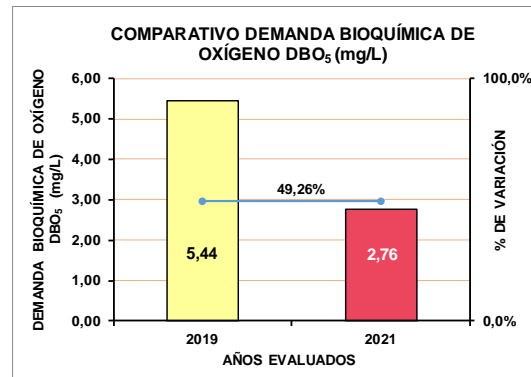
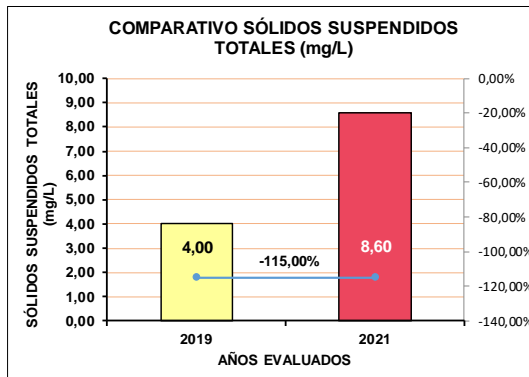
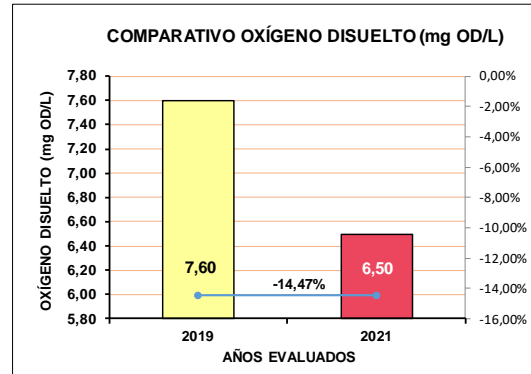
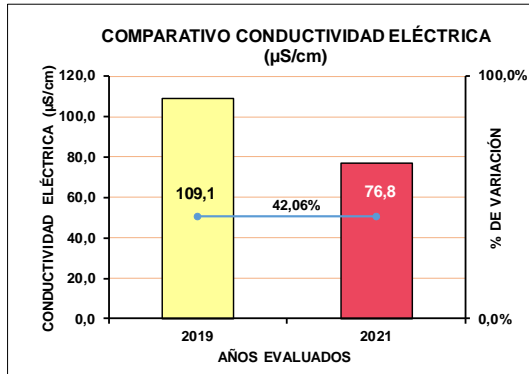
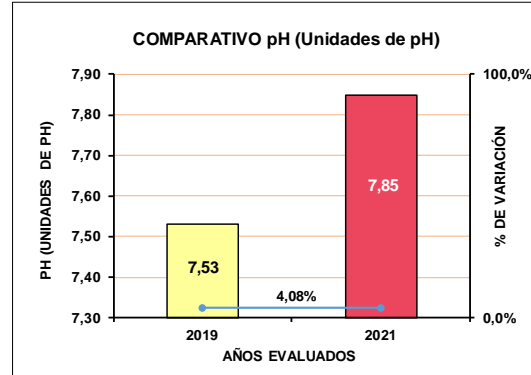
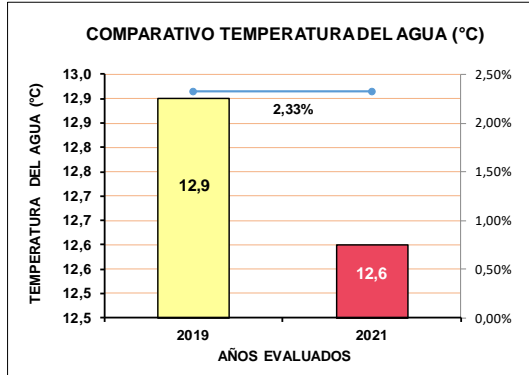
ID 1. RÍO LA PLATA-EL MOLINO -ÁREA DE RESERVA AMBIENTAL



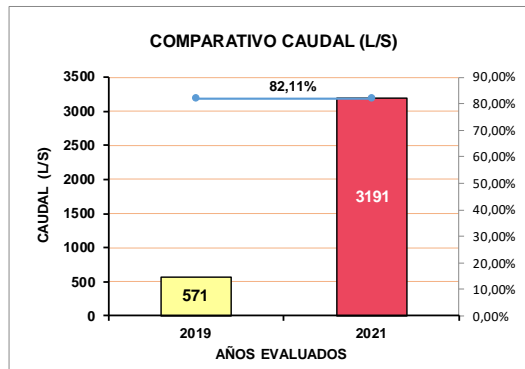
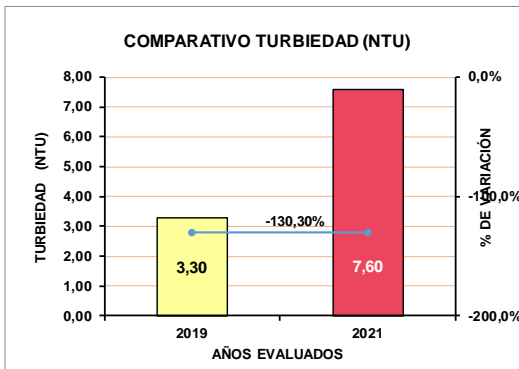
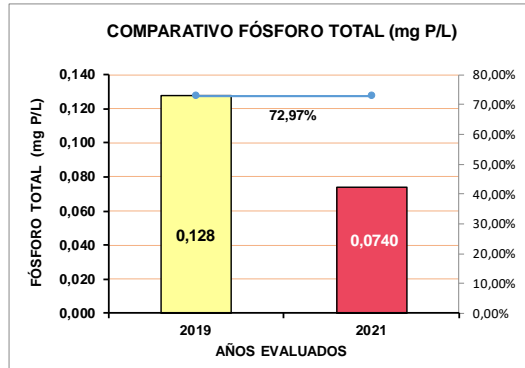
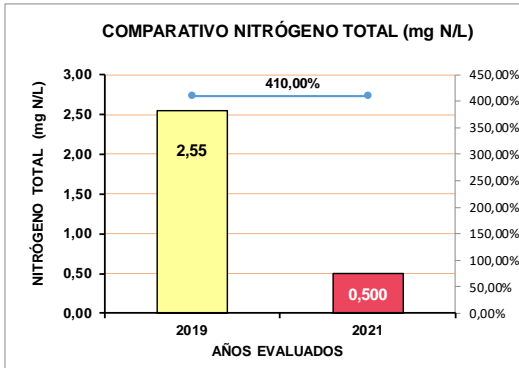
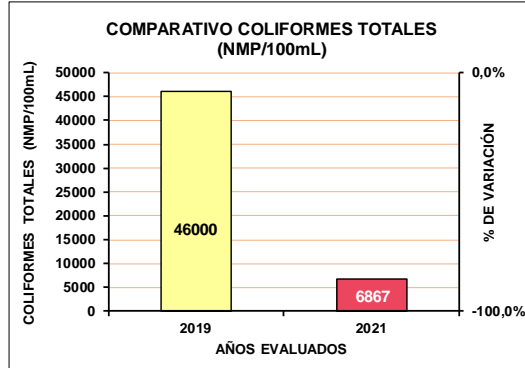
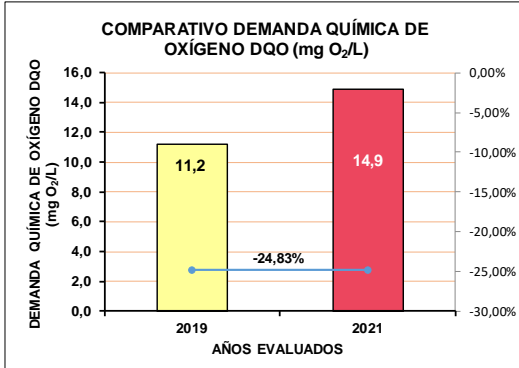
ID 1. RÍO LA PLATA-EL MOLINO -ÁREA DE RESERVA AMBIENTAL



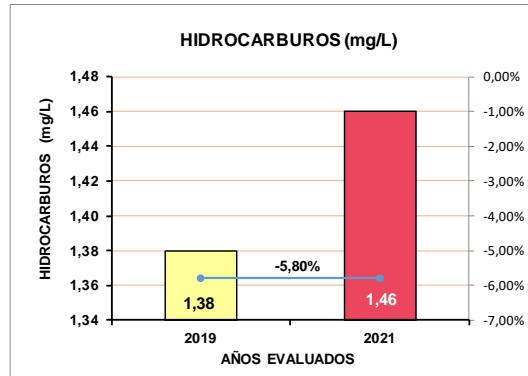
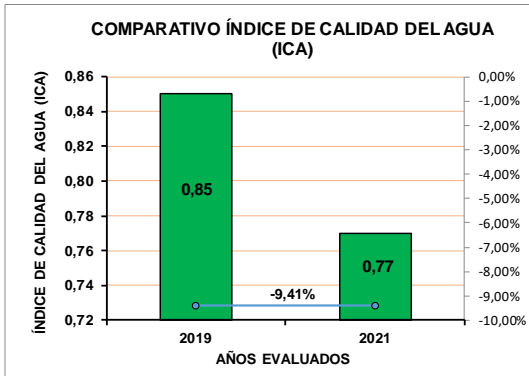
ID 2. RÍO LA PLATA- PUENTE HOGAR JUVENIL CAMPESINO - ÁREA DE RESERVA AMBIENTAL.



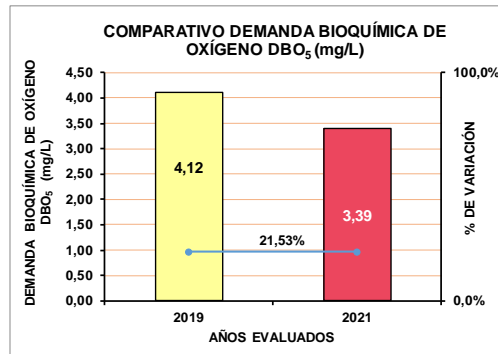
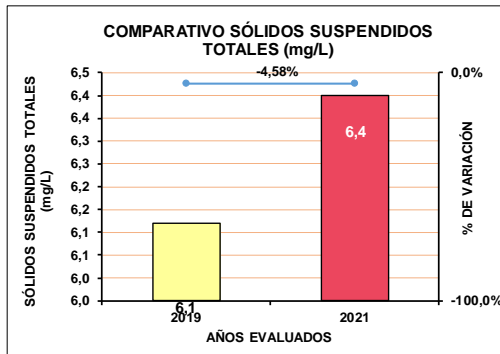
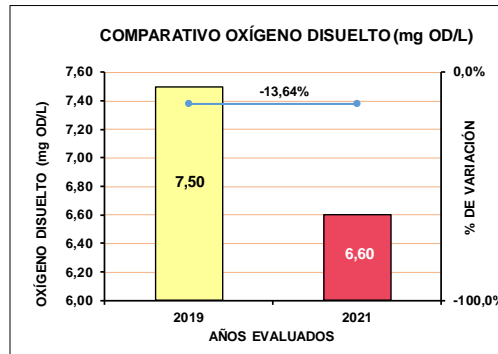
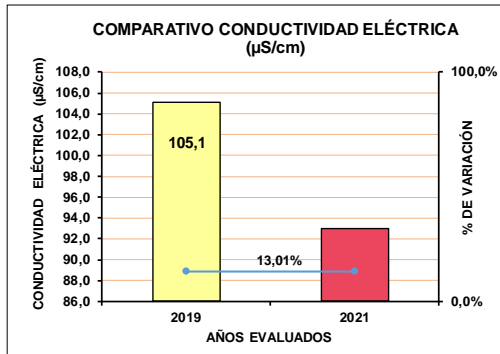
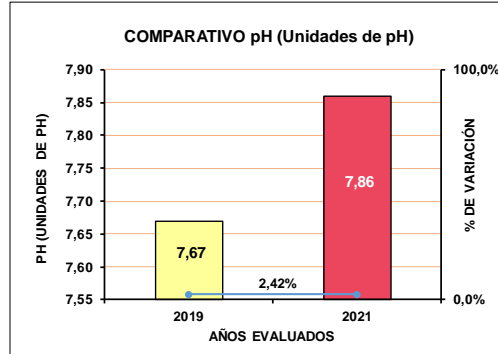
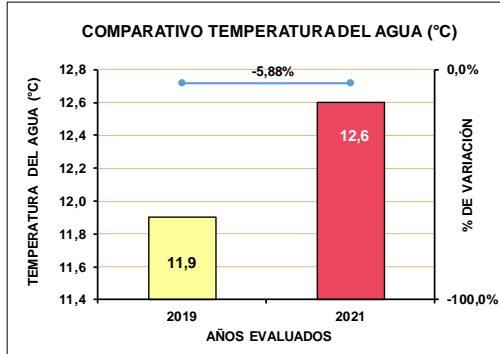
ID 2. RÍO LA PLATA- PUENTE HOGAR JUVENIL CAMPESINO - ÁREA DE RESERVA AMBIENTAL.



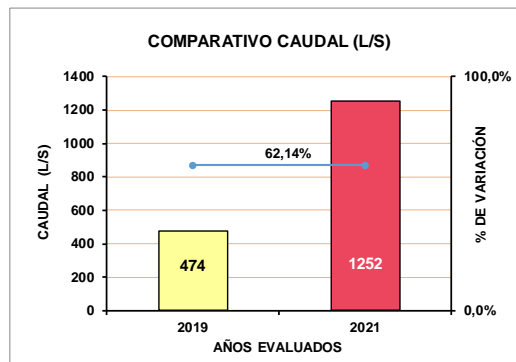
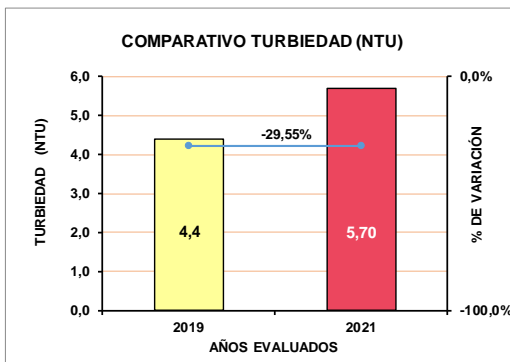
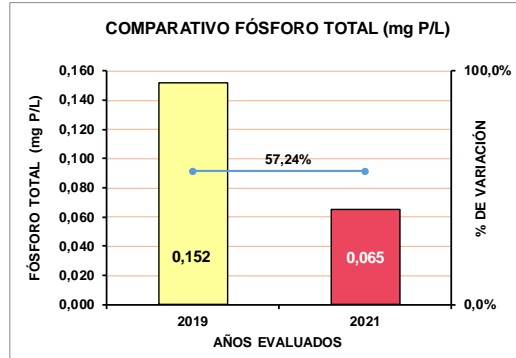
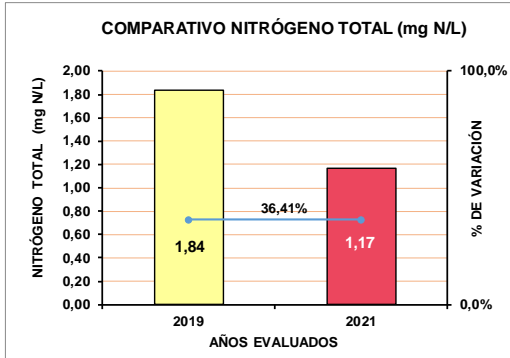
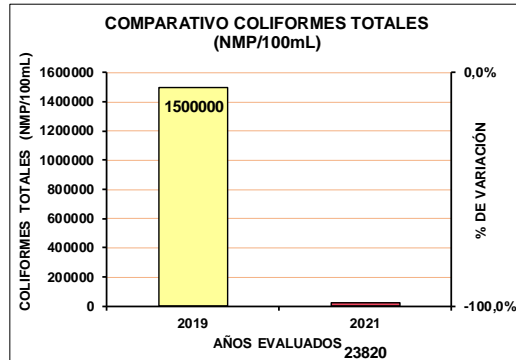
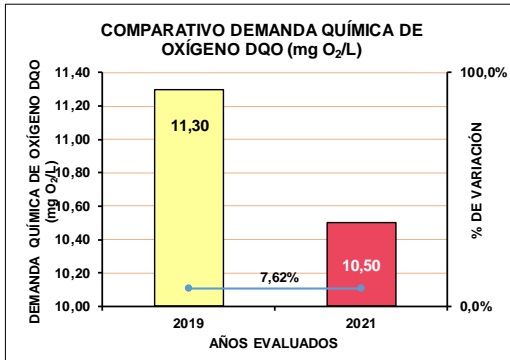
ID 2. RÍO LA PLATA- PUENTE HOGAR JUVENIL CAMPESINO - ÁREA DE RESERVA AMBIENTAL.



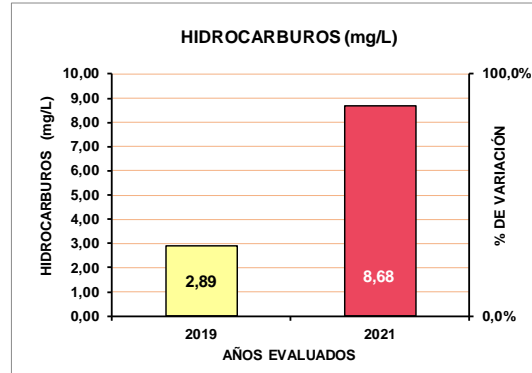
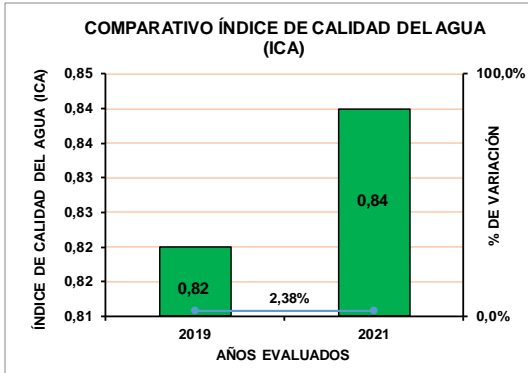
ID 3. RÍO LA PLATA-DESPUÉS DE LOS VERTIMIENTOS DE AGUAS RESIDUALES DEL SUELO URBANO - ÁREA DE RESERVA AMBIENTAL.



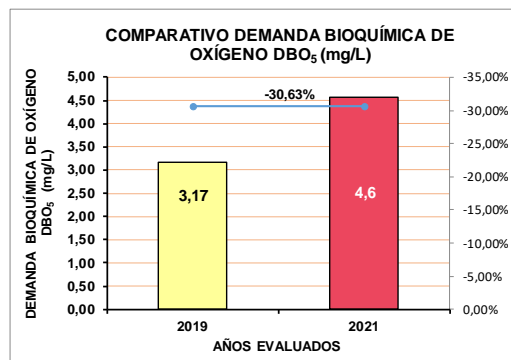
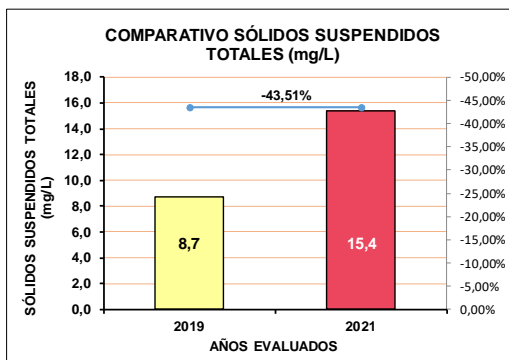
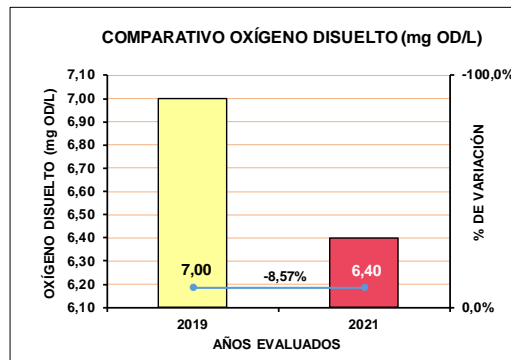
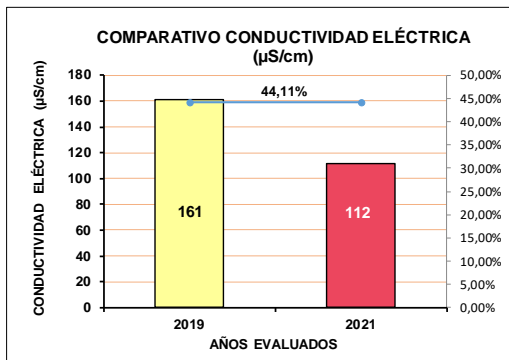
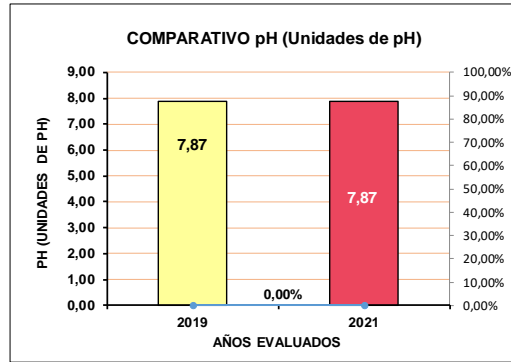
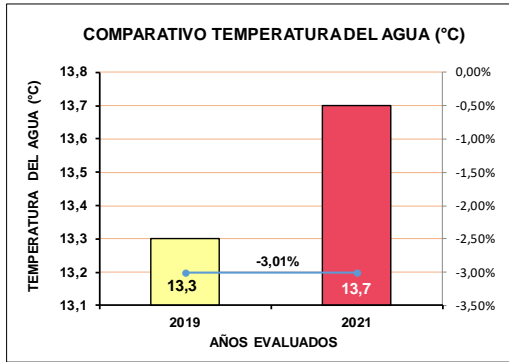
ID 3. RÍO LA PLATA-DESPUÉS DE LOS VERTIMIENTOS DE AGUAS RESIDUALES DEL SUELO URBANO - ÁREA DE RESERVA AMBIENTAL.



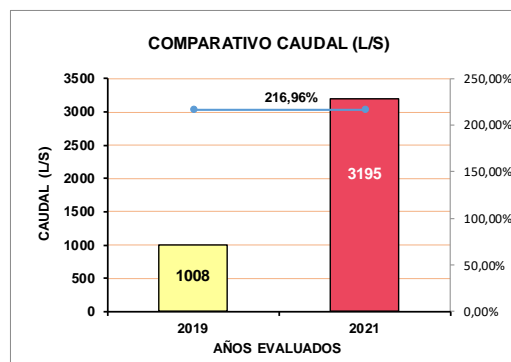
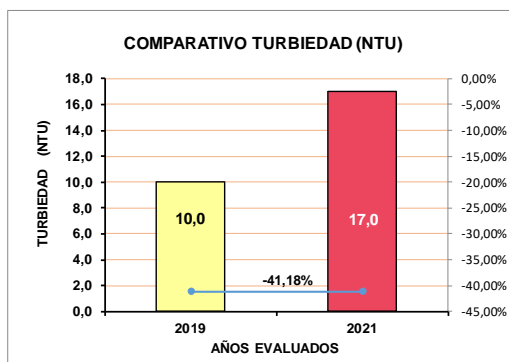
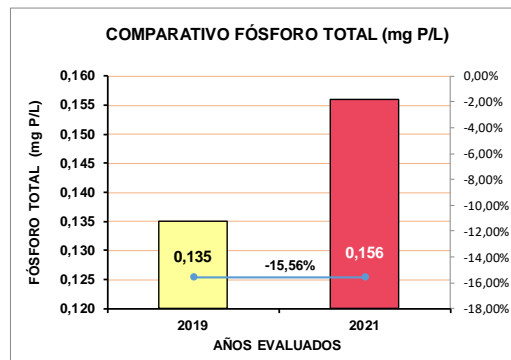
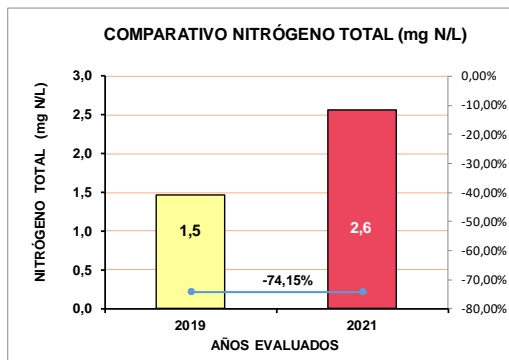
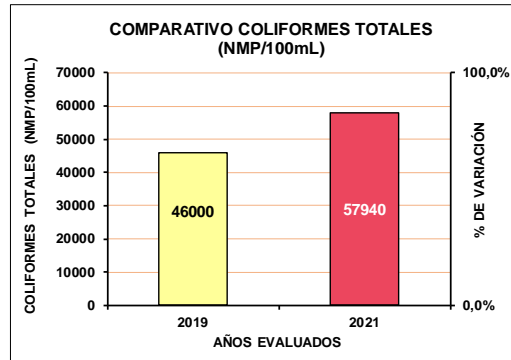
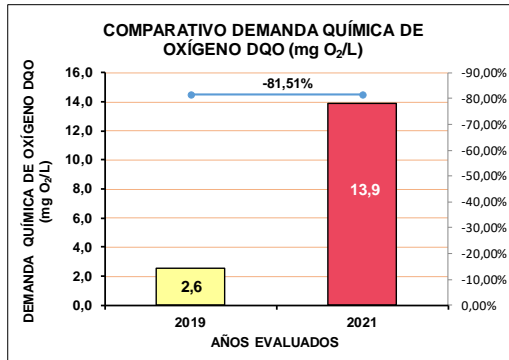
ID 3. RÍO LA PLATA-DESPUÉS DE LOS VERTIMIENTOS DE AGUAS RESIDUALES DEL SUELO URBANO - ÁREA DE RESERVA AMBIENTAL.



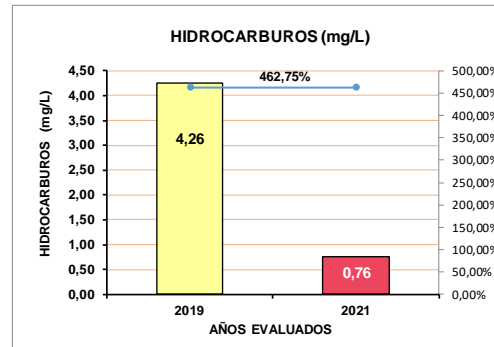
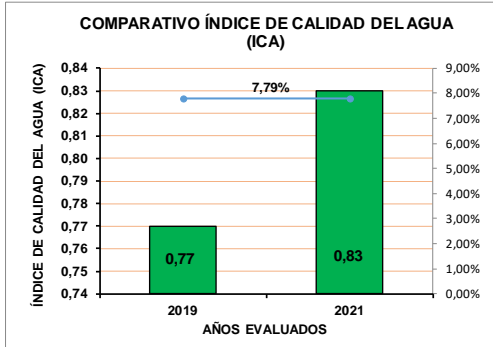
ID 4. RÍO LA PLATA –TRUCHAS EL CERRO ÁREA DE RESERVA AMBIENTAL.



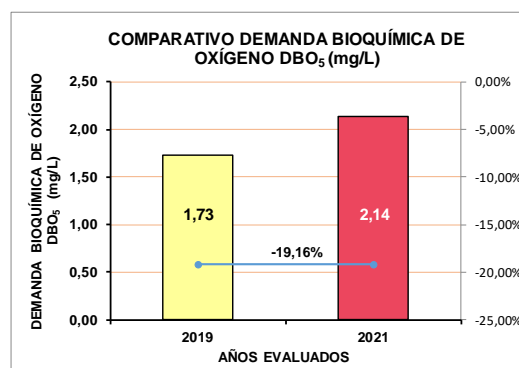
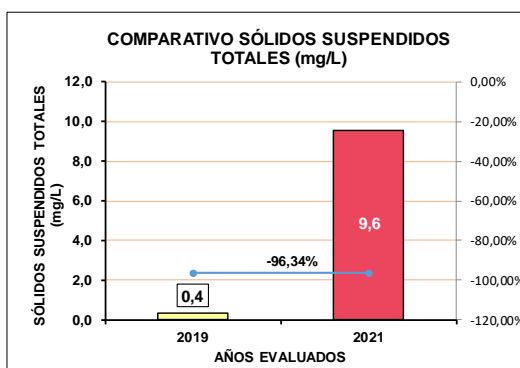
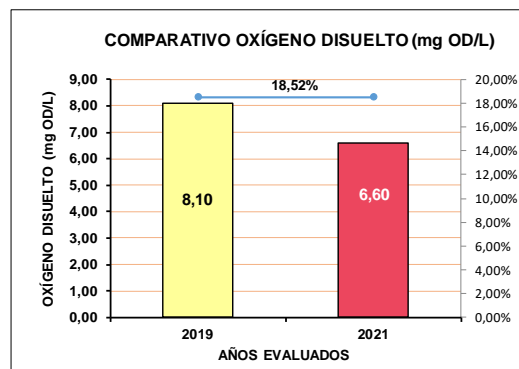
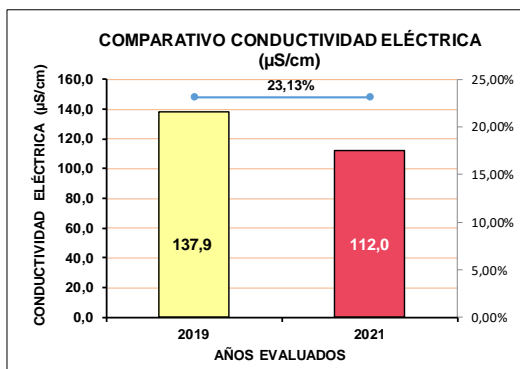
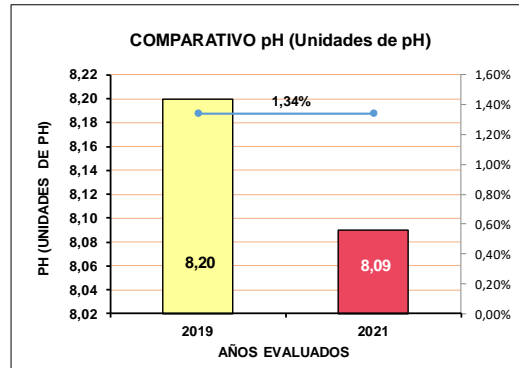
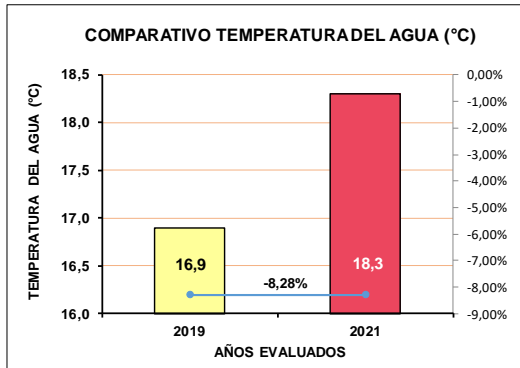
ID 4. RÍO LA PLATA – TRUCHAS EL CERRO ÁREA DE RESERVA AMBIENTAL.



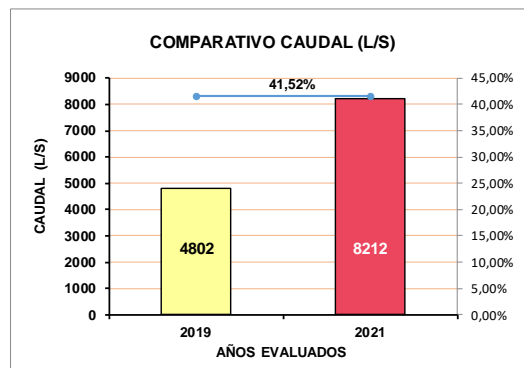
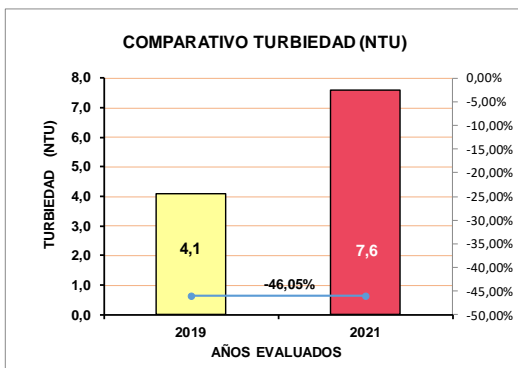
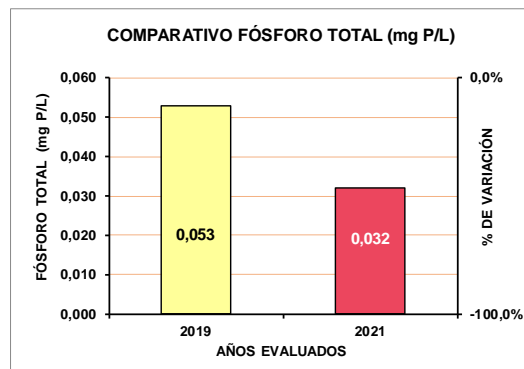
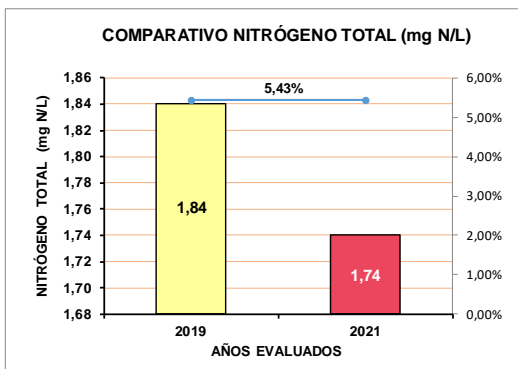
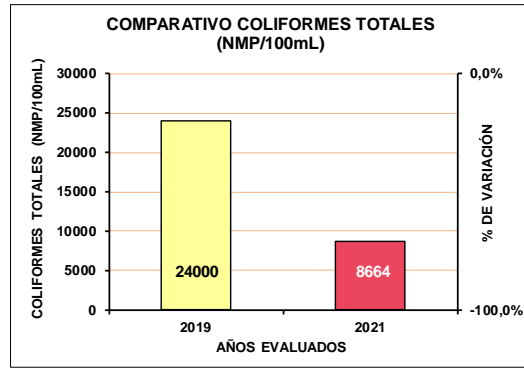
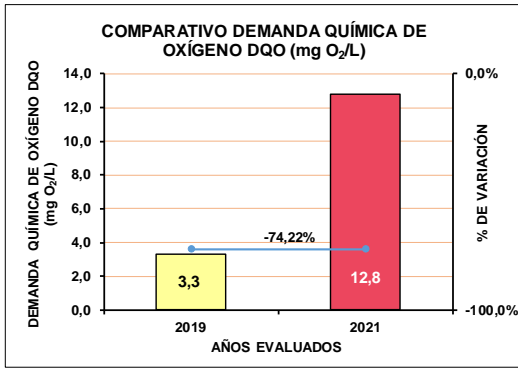
ID 4. RÍO LA PLATA –TRUCHAS EL CERRO ÁREA DE RESERVA AMBIENTAL.



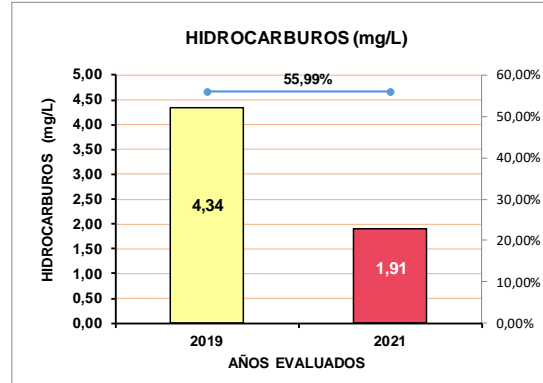
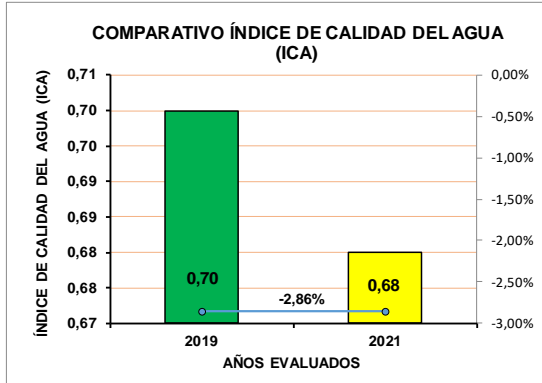
ID 5. RÍO ZULASQUILLA- PUENTE CAPIRA – BASAMENTO CRISTALINO



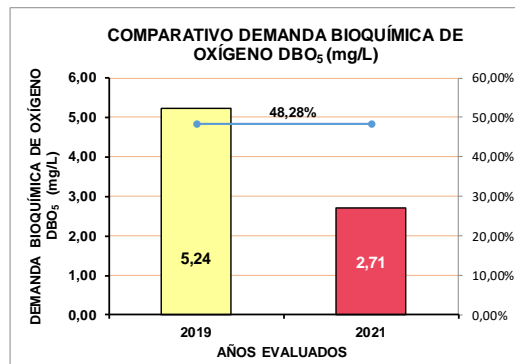
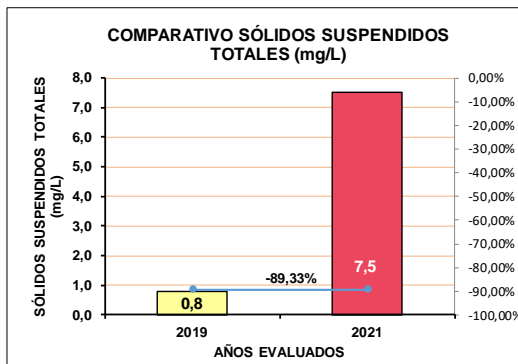
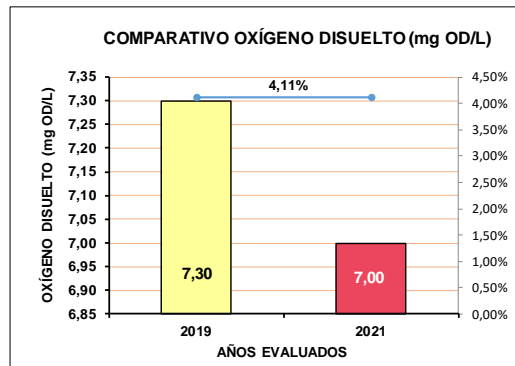
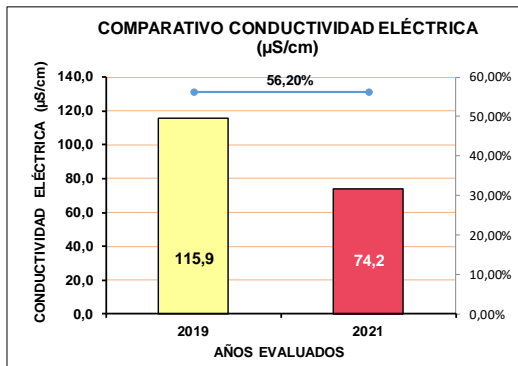
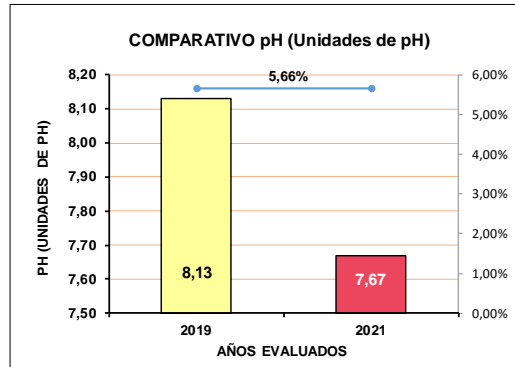
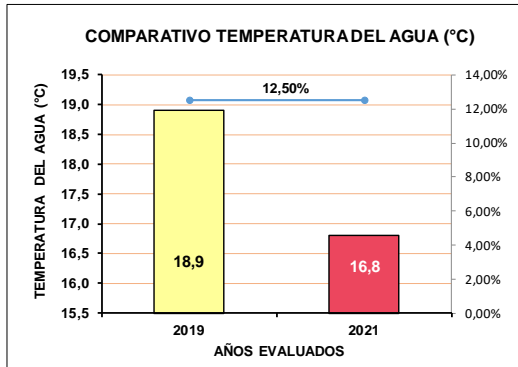
ID 5. RÍO ZULASQUILLA- PUENTE CAPIRA – BASAMENTO CRISTALINO



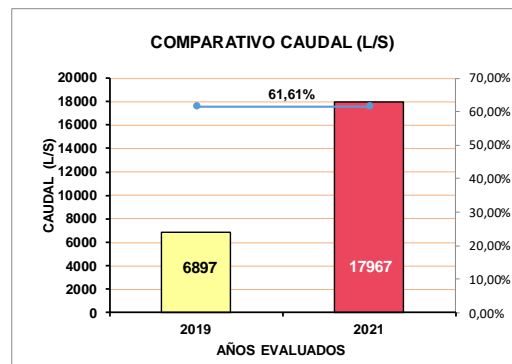
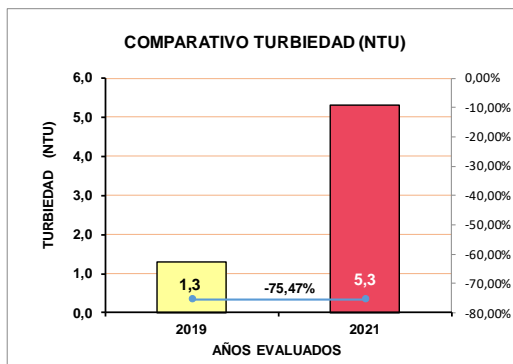
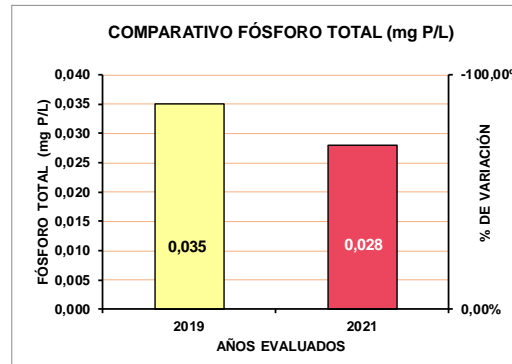
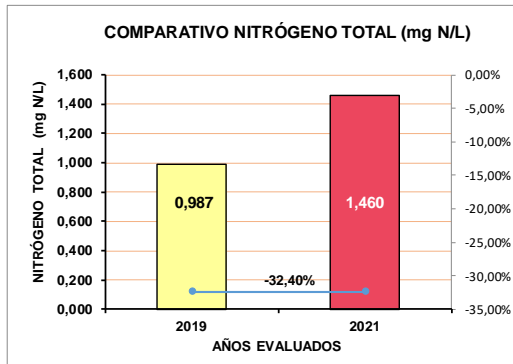
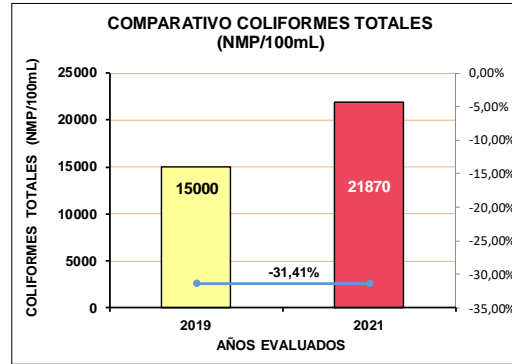
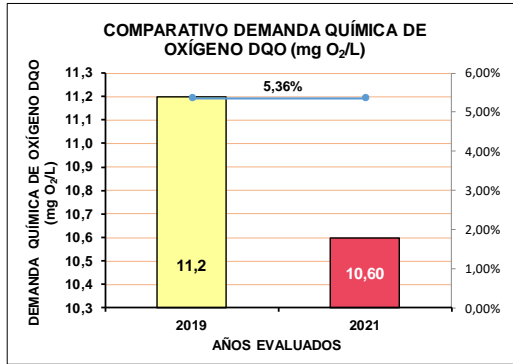
ID 5. RÍO ZULASQUILLA- PUENTE CAPIRA – BASAMENTO CRISTALINO



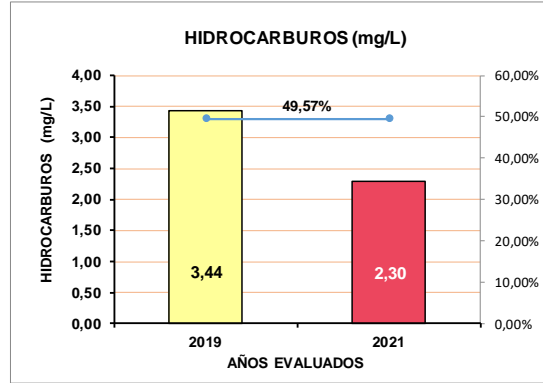
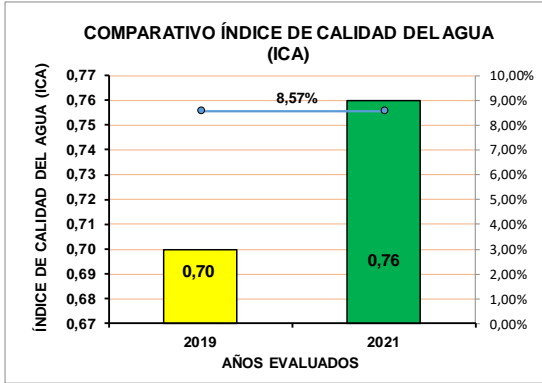
ID 6. RÍO CUCUTILLA-AGUAS ABAJO DE LA CONFLUENCIA CON EL RÍO ZULASQUILLA – BASAMENTO CRISTALINO



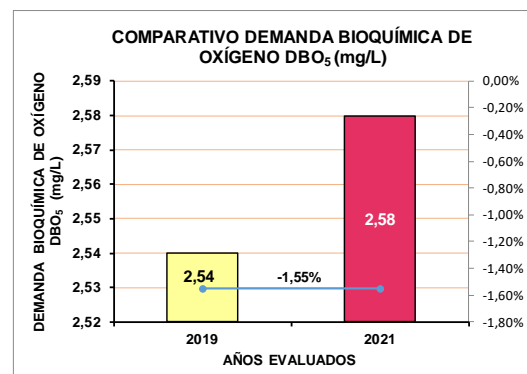
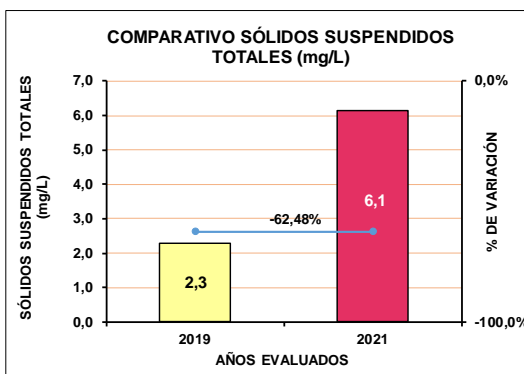
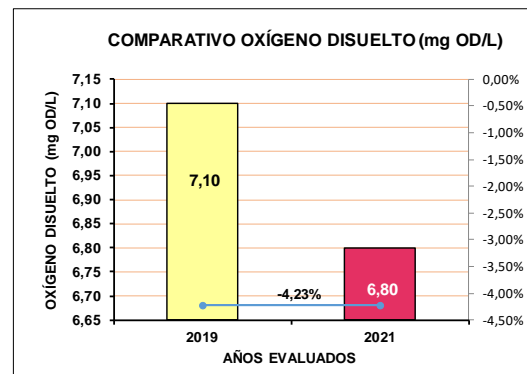
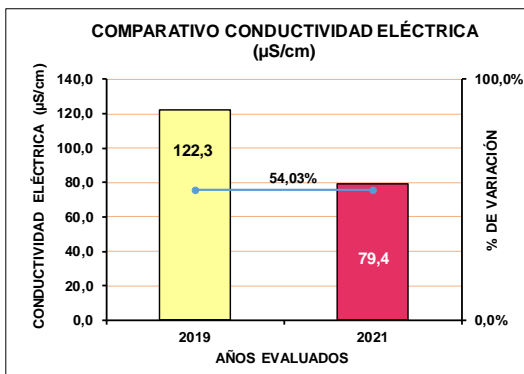
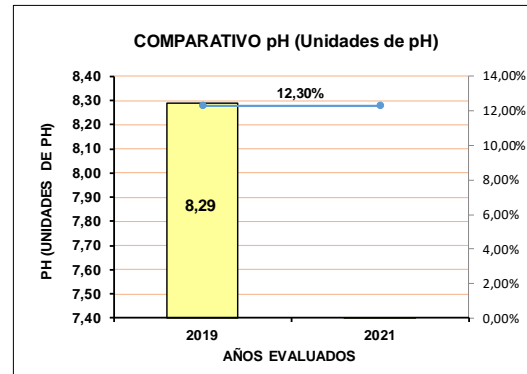
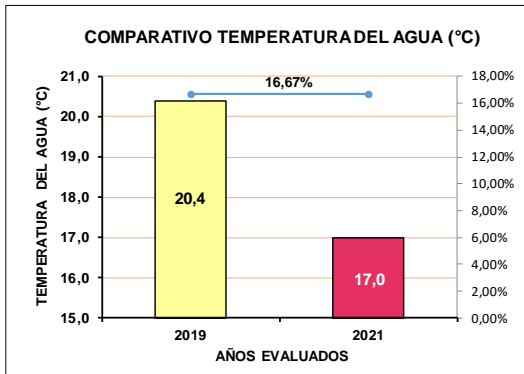
ID 6. RÍO CUCUTILLA-AGUAS ABAJO DE LA CONFLUENCIA CON EL RÍO ZULASQUILLA – BASAMENTO CRISTALINO



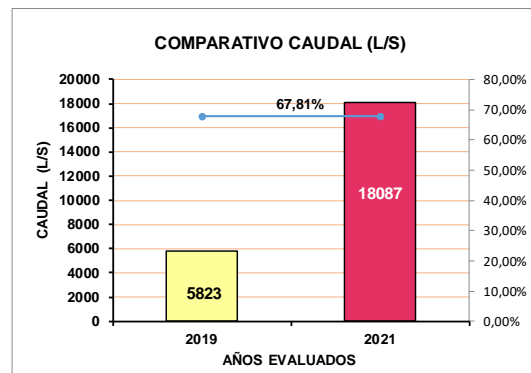
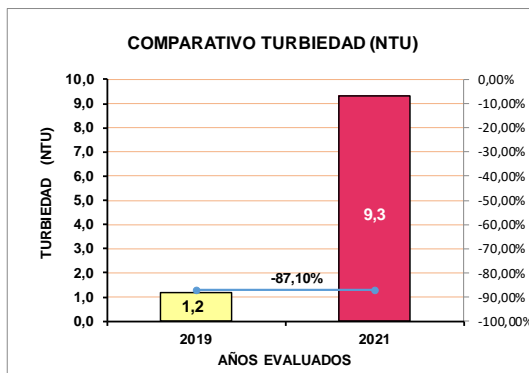
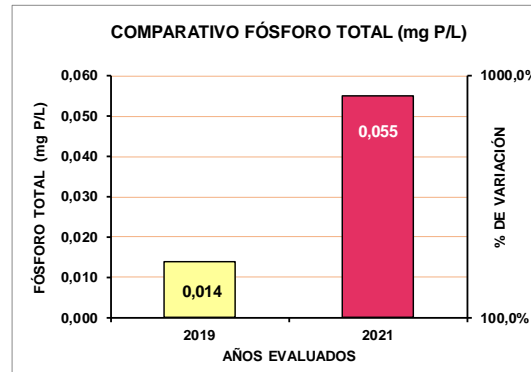
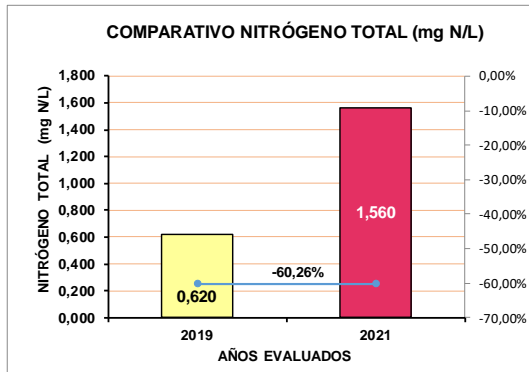
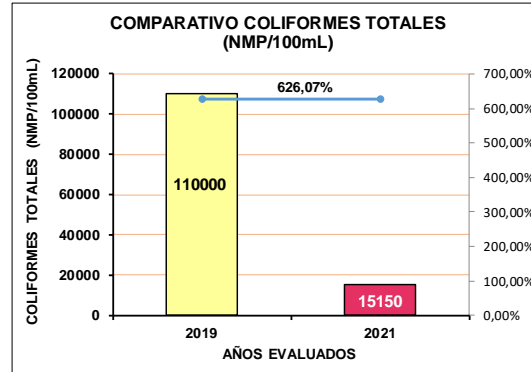
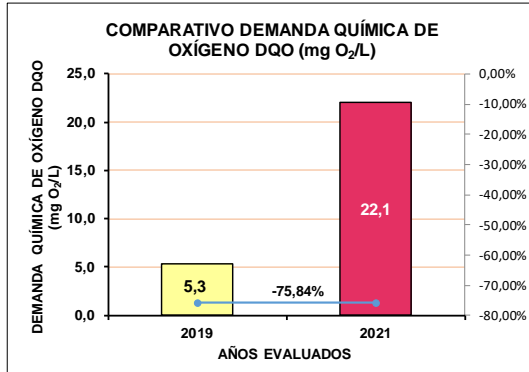
ID 6. RÍO CUCUTILLA-AGUAS ABAJO DE LA CONFLUENCIA CON EL RÍO ZULASQUILLA – BASAMENTO CRISTALINO



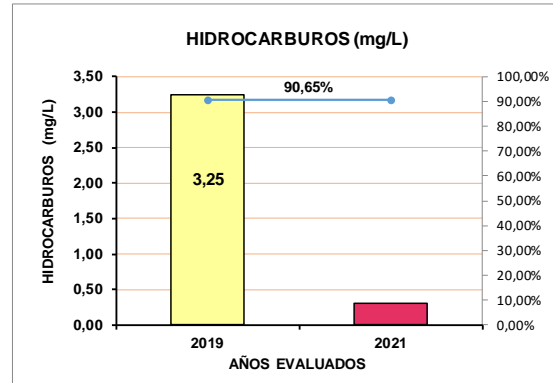
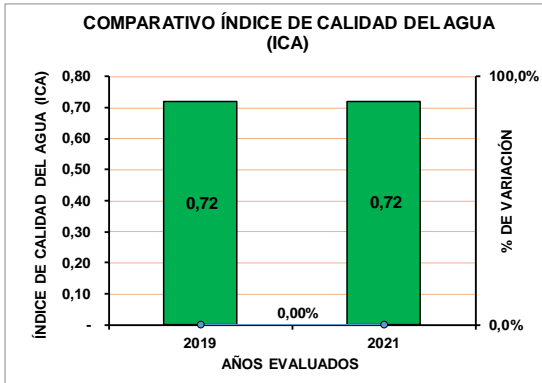
**ID 7. RÍO CUCUTILLA- DESPUÉS DE LOS VERTIMIENTOS DEL SUELO URBANO –
BASAMENTO CRISTALINO**



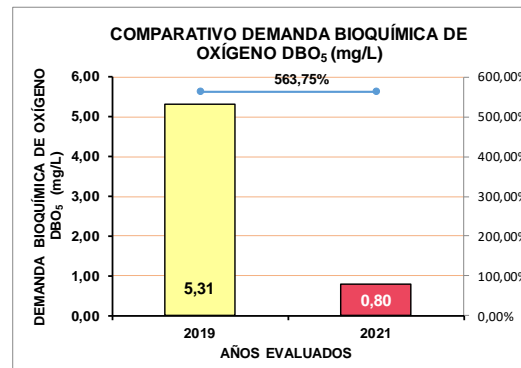
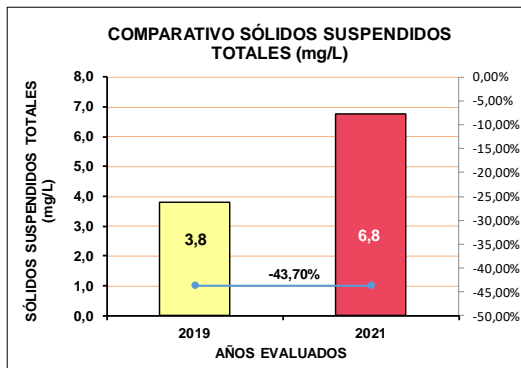
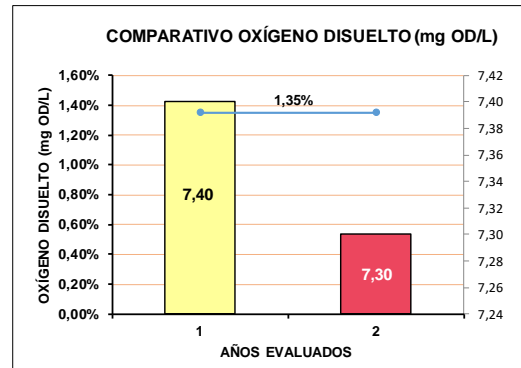
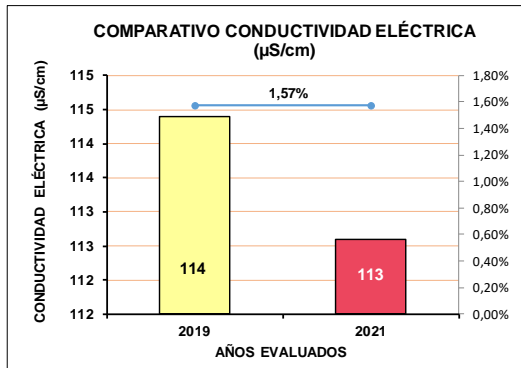
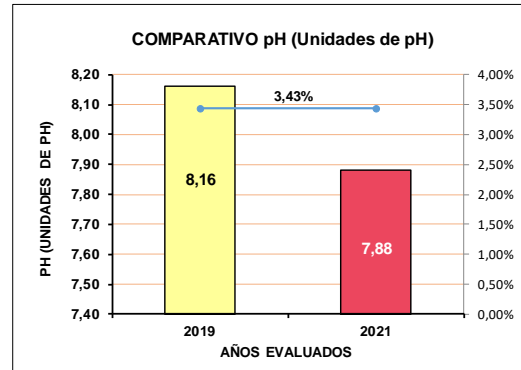
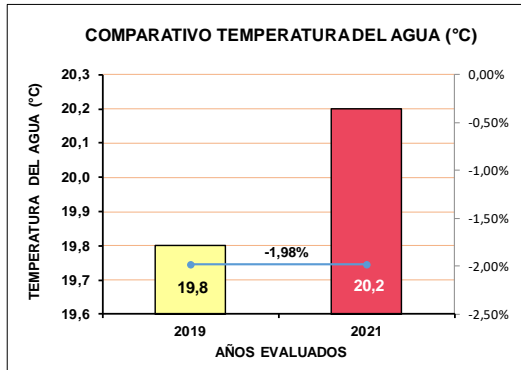
ID 7. RÍO CUCUTILLA- DESPUÉS DE LOS VERTIMIENTOS DEL SUELO URBANO – BASAMENTO CRISTALINO



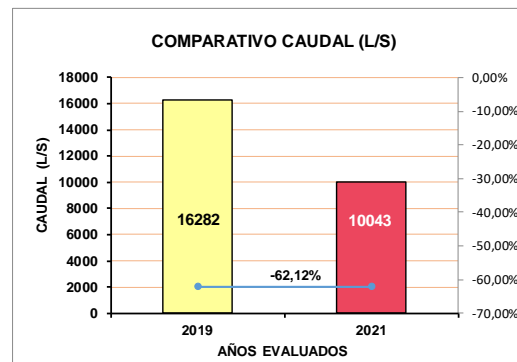
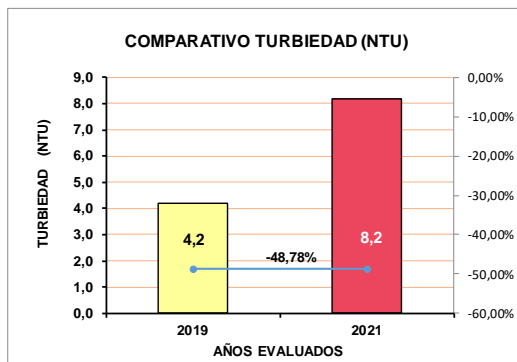
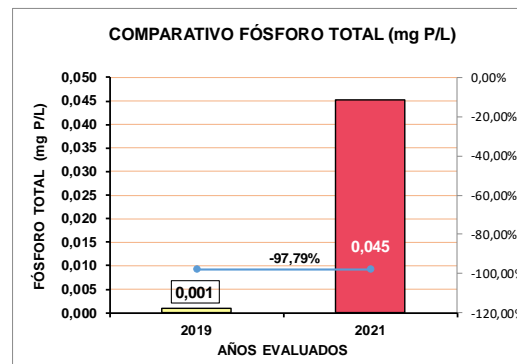
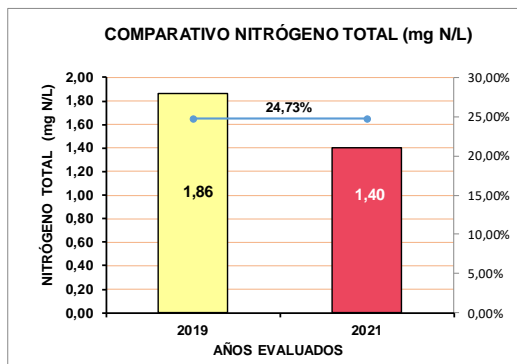
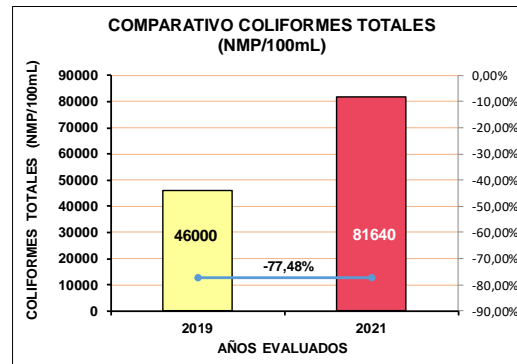
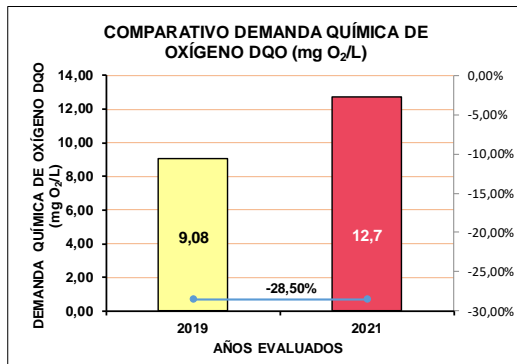
**ID 7. RÍO CUCUTILLA- DESPUÉS DE LOS VERTIMIENTOS DEL SUELO URBANO –
BASAMENTO CRISTALINO**



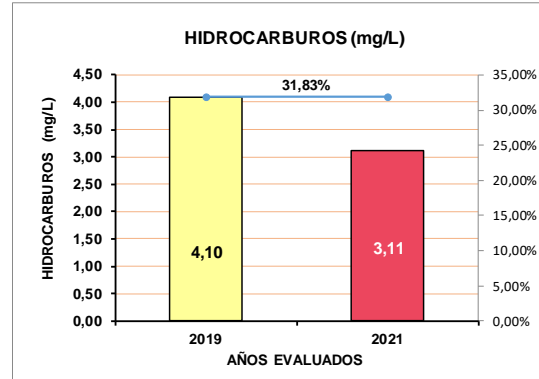
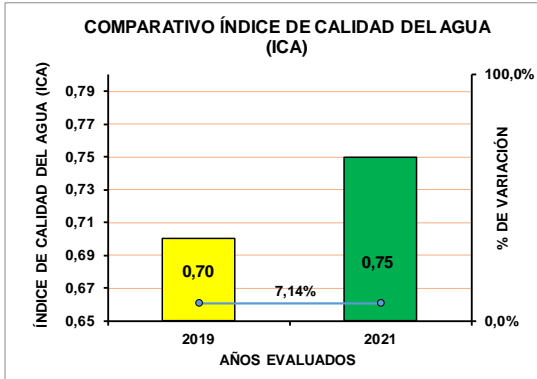
ID 8. RÍO ZULIA-PUENTE UNIÓN – BASAMENTO CRISTALINO



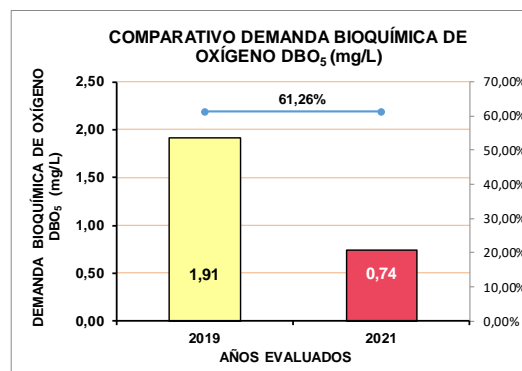
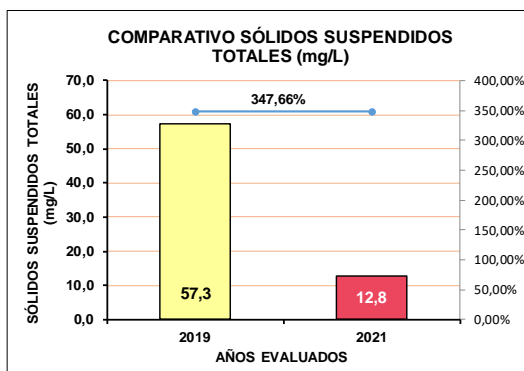
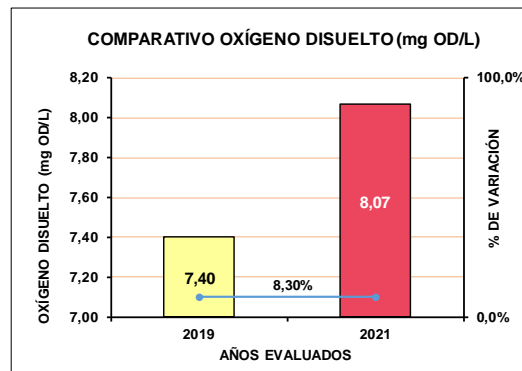
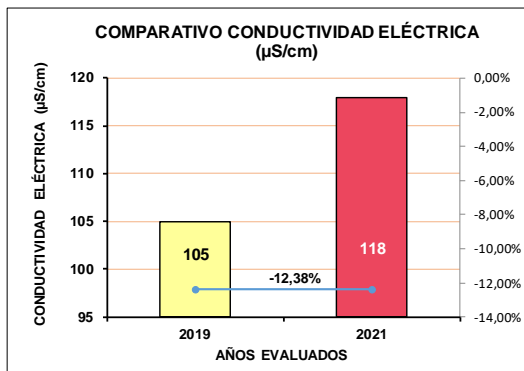
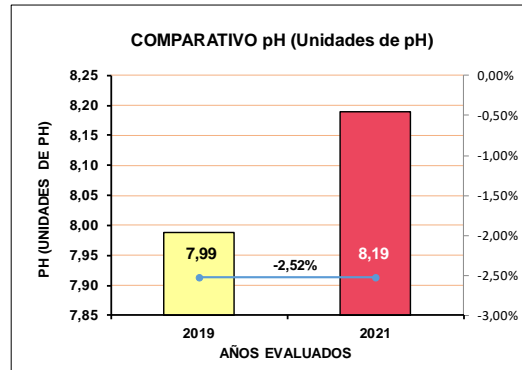
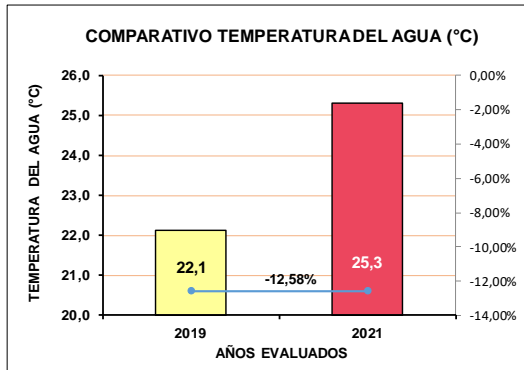
ID 8. RÍO ZULIA-PUENTE UNIÓN – BASAMENTO CRISTALINO



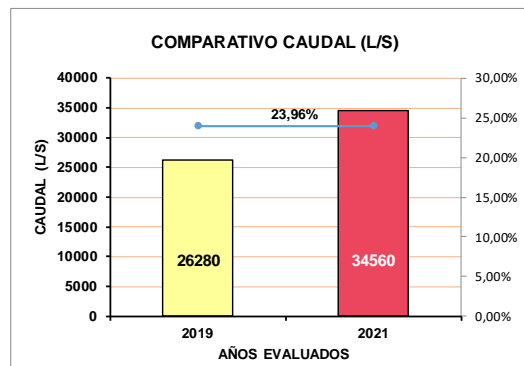
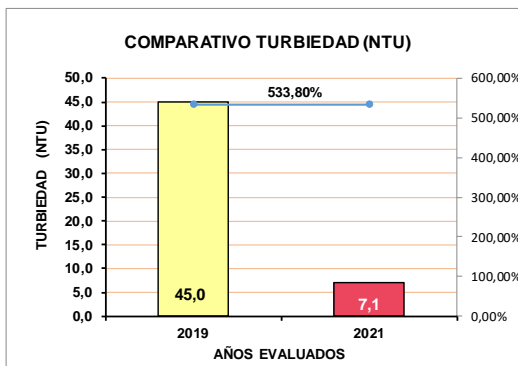
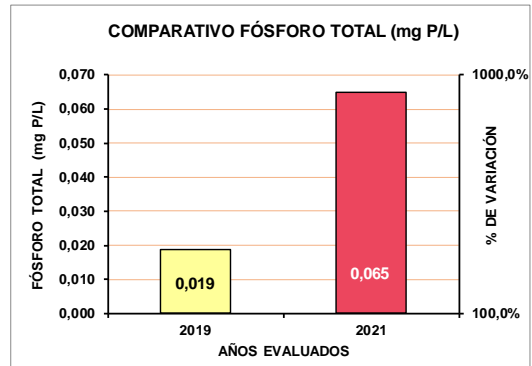
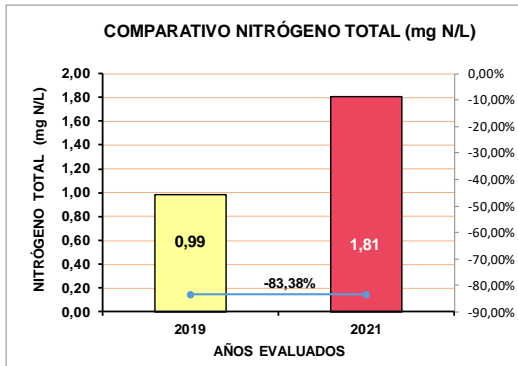
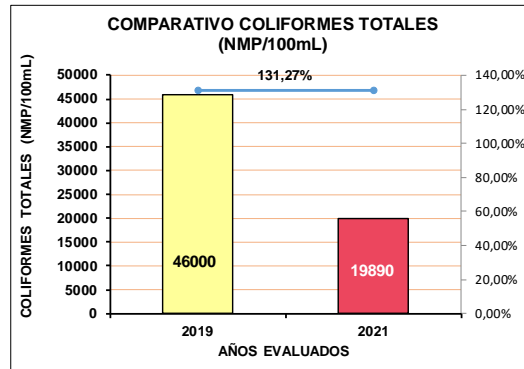
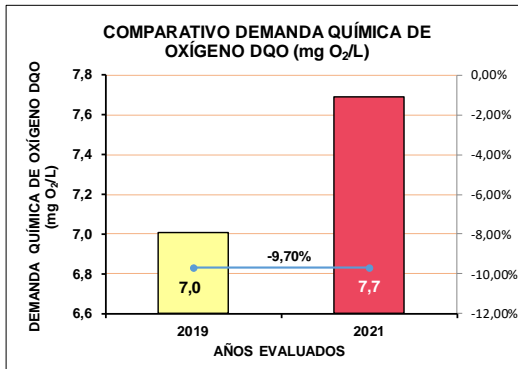
ID 8. RÍO ZULIA-PUENTE UNIÓN – BASAMENTO CRISTALINO



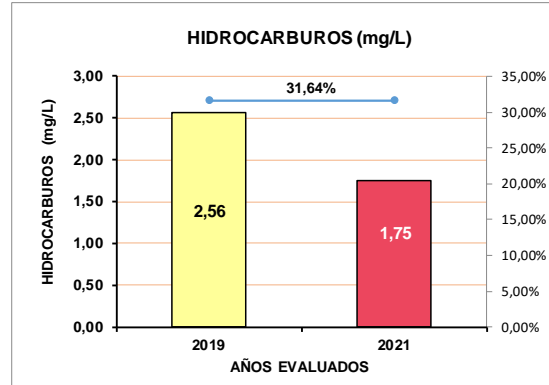
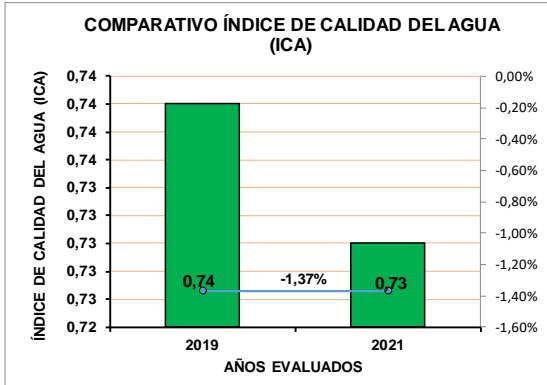
ID 9. RÍO ZULIA-TERMOTASAJERO – ÁREA DISPONIBLE



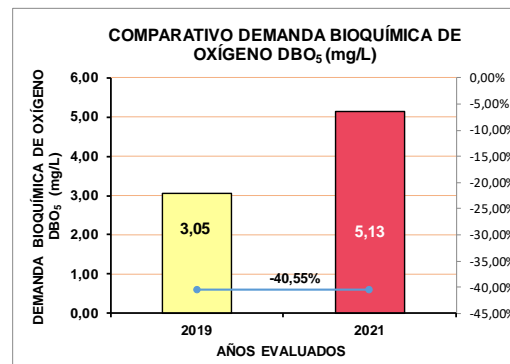
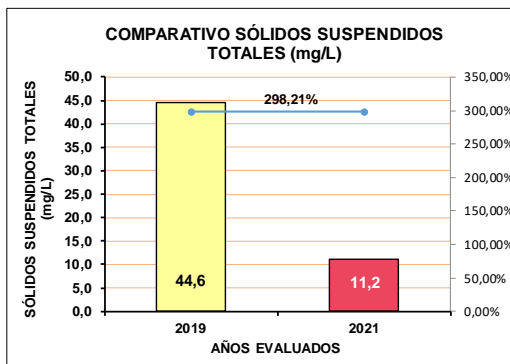
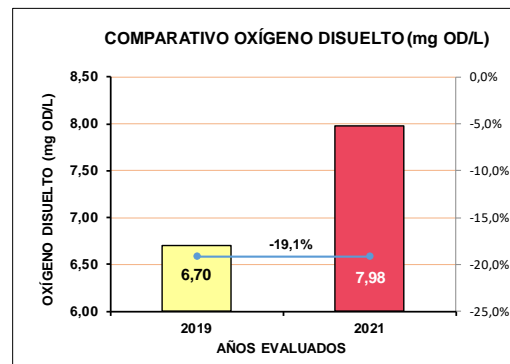
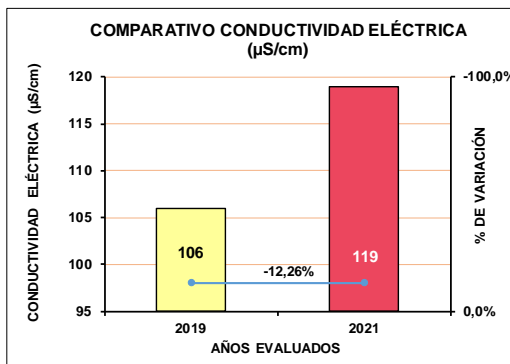
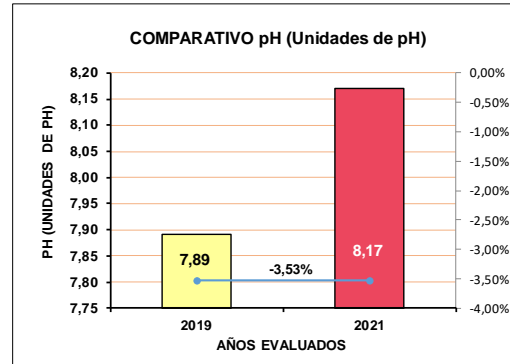
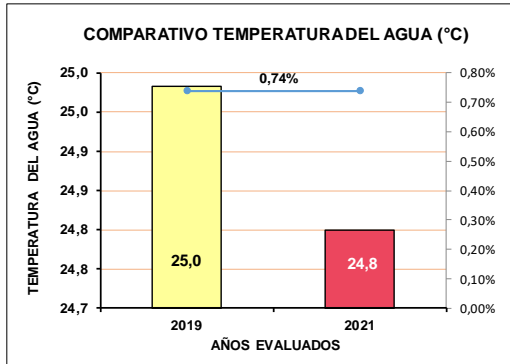
ID 9. RÍO ZULIA-TERMOTASAJERO – ÁREA DISPONIBLE



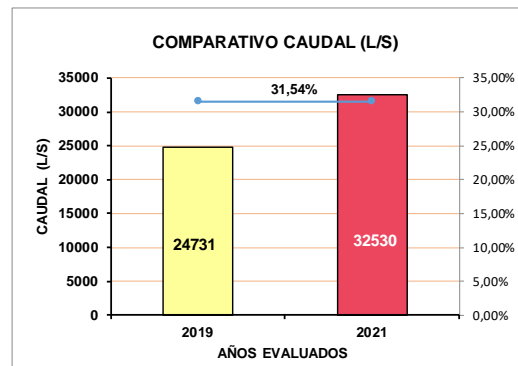
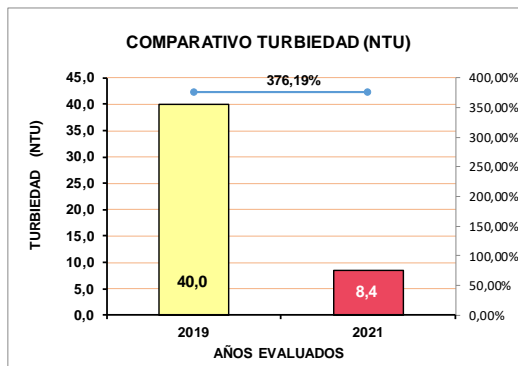
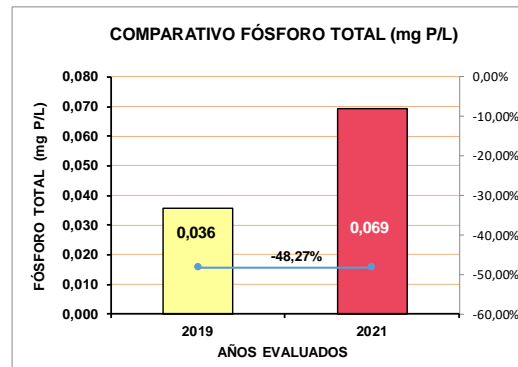
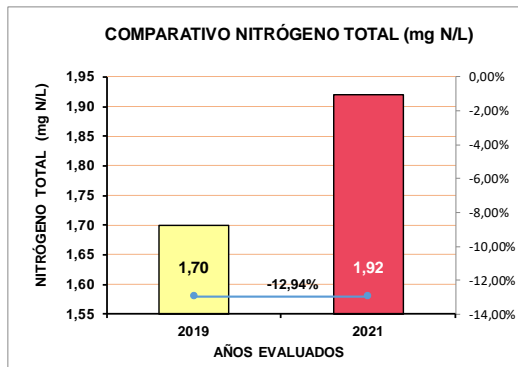
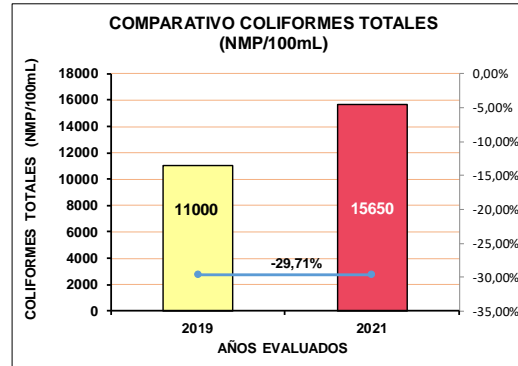
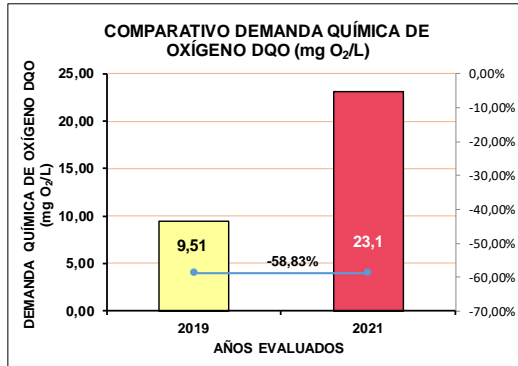
ID 9. RÍO ZULIA-TERMOTASAJERO – ÁREA DISPONIBLE



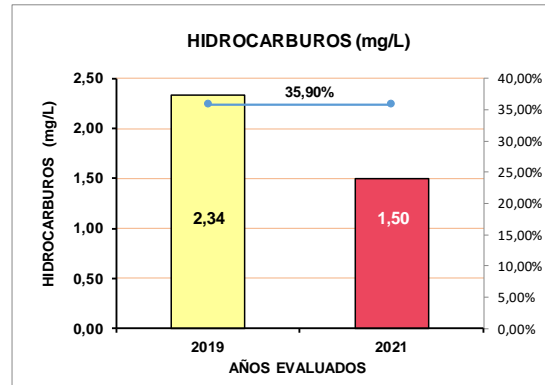
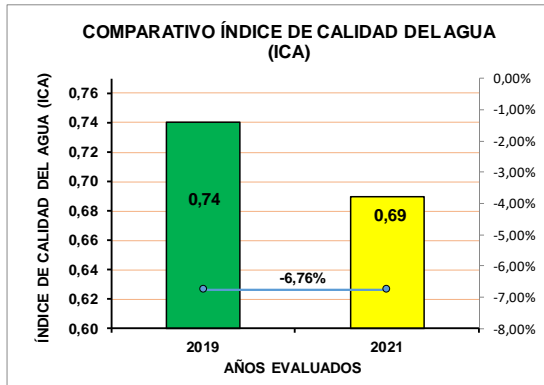
ID 10. RÍO ZULIA –DESPUÉS DE LOS VERTIMIENTOS DE TERMOTASAJERO –ÁREA DISPONIBLE



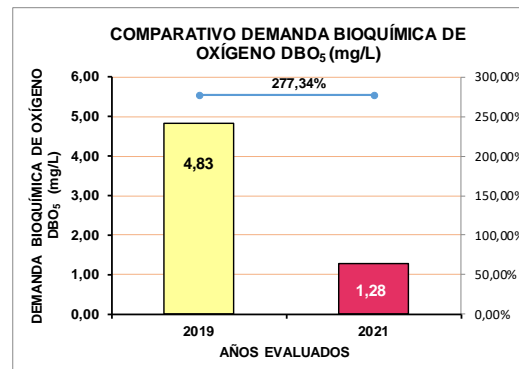
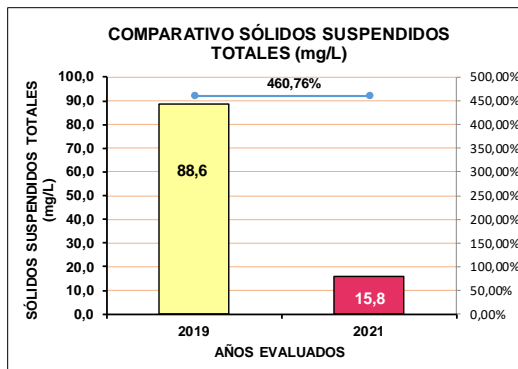
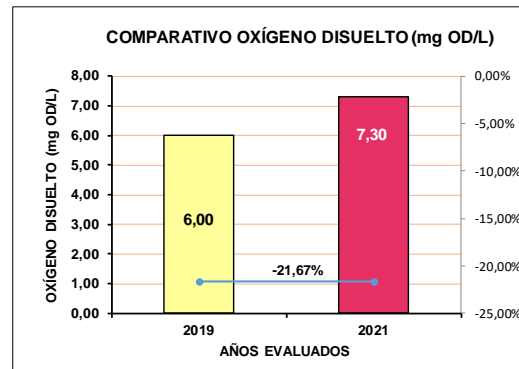
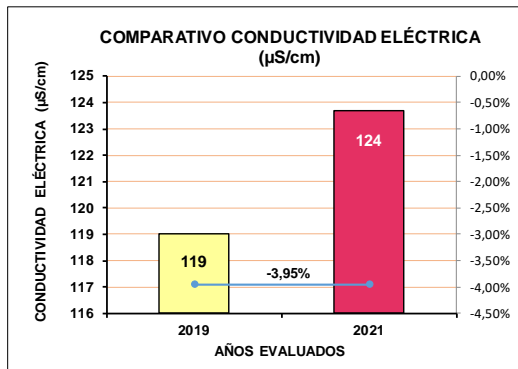
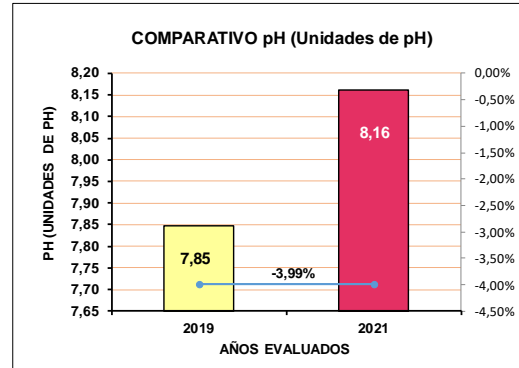
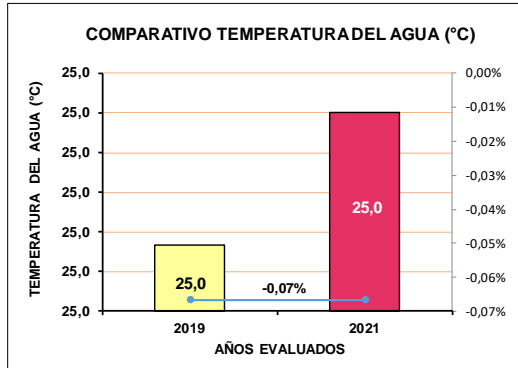
ID 10. RÍO ZULIA –DESPUÉS DE LOS VERTIMIENTOS DE TERMOTASAJERO –ÁREA DISPONIBLE



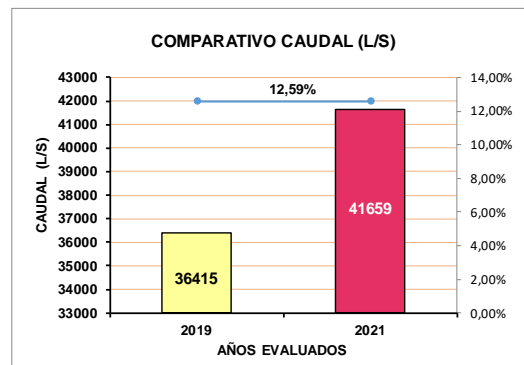
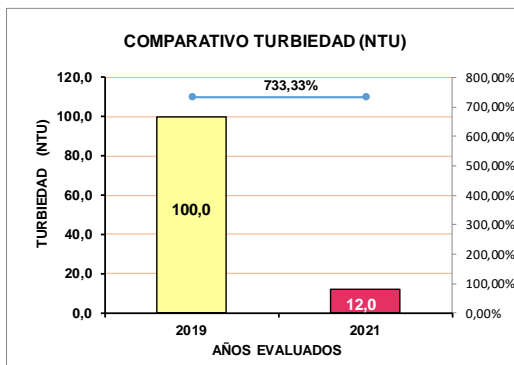
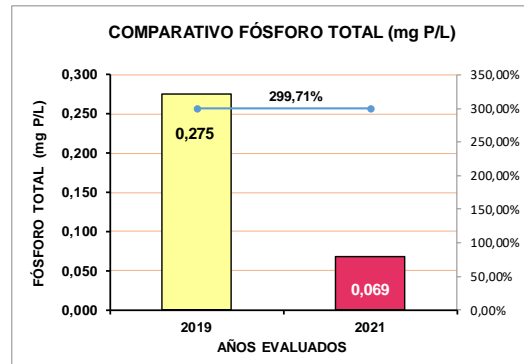
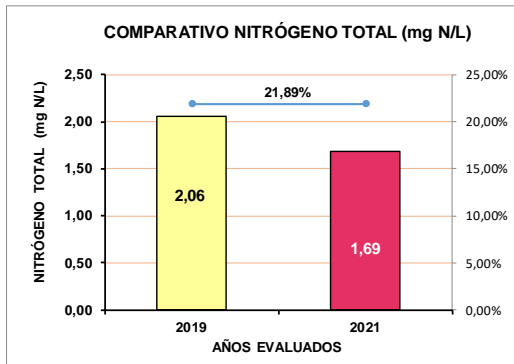
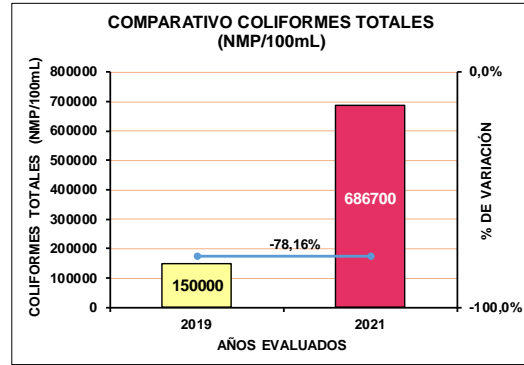
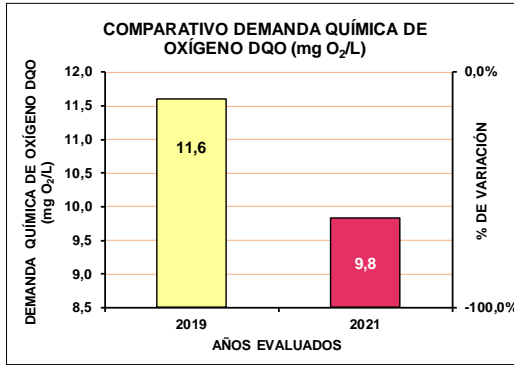
ID 10. RÍO ZULIA –DESPUÉS DE LOS VERTIMIENTOS DE TERMOTASAJERO –ÁREA DISPONIBLE



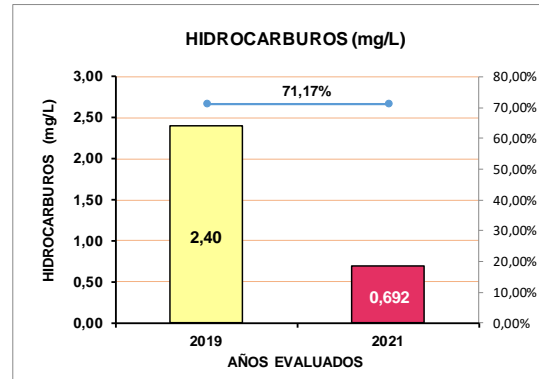
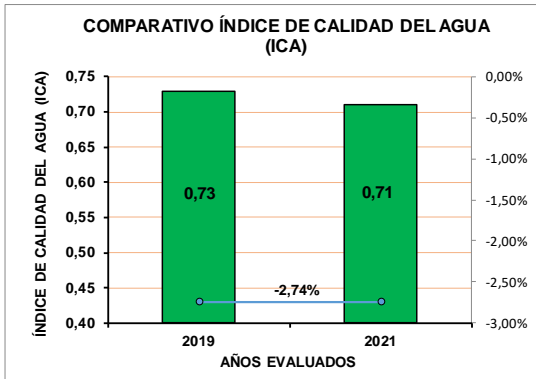
ID 11. RÍO ZULIA-PUENTE ZULIA – AREA DISPONIBLE



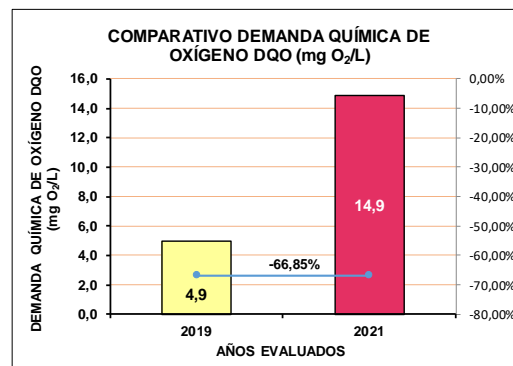
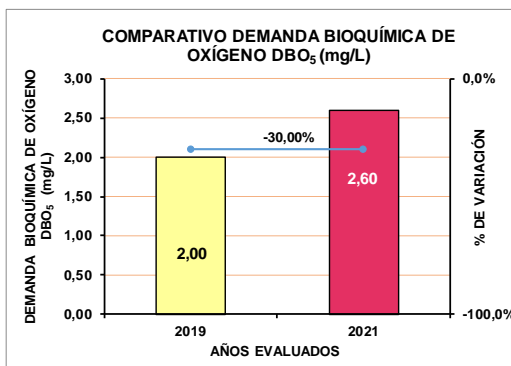
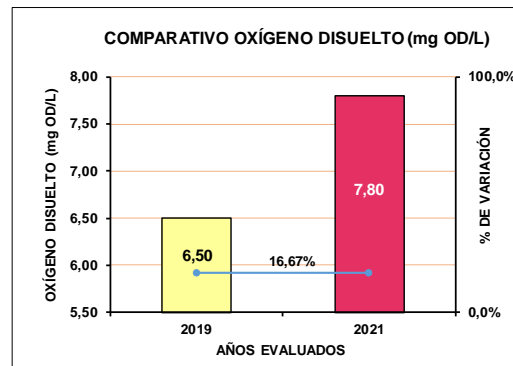
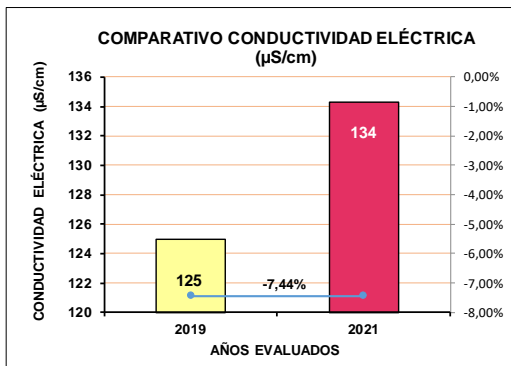
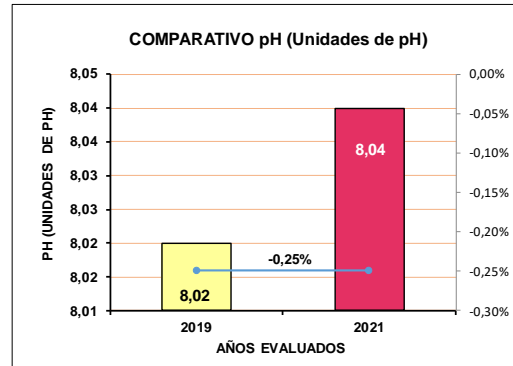
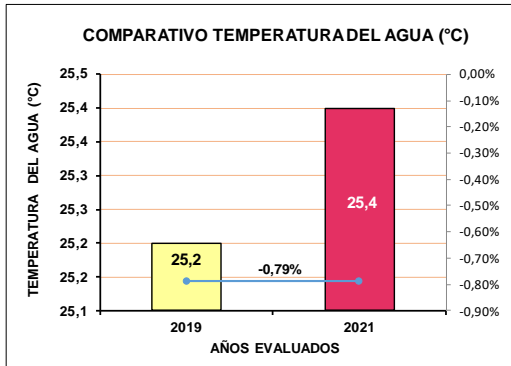
ID 11. RÍO ZULIA-PUENTE ZULIA – AREA DISPONIBLE



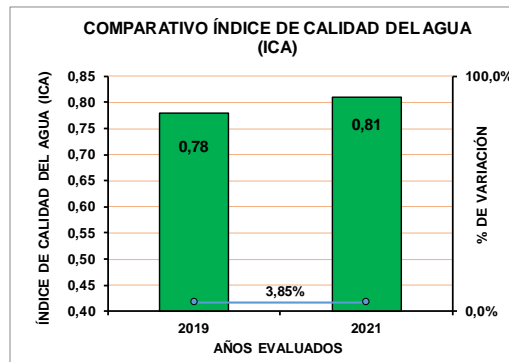
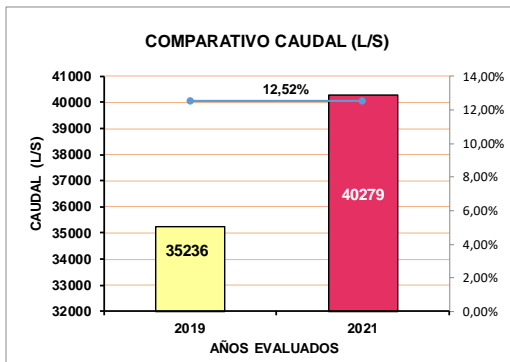
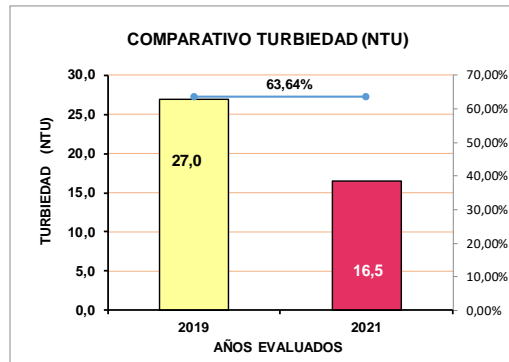
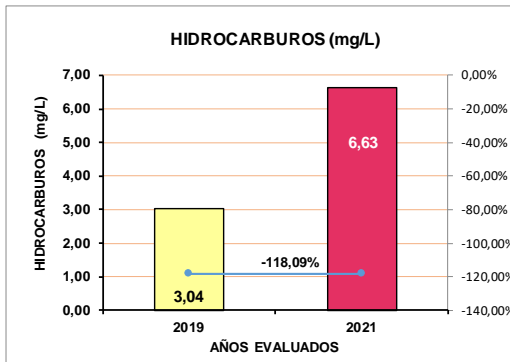
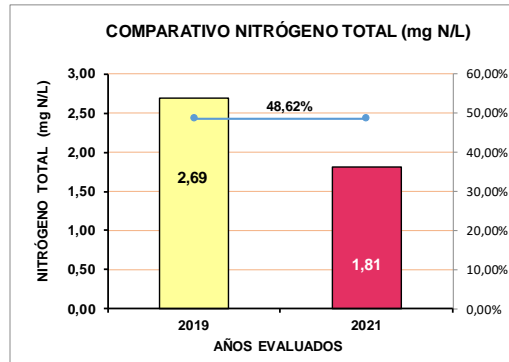
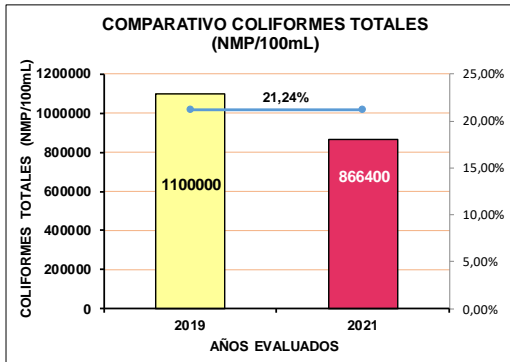
ID 11. RÍO ZULIA-PUENTE ZULIA – AREA DISPONIBLE



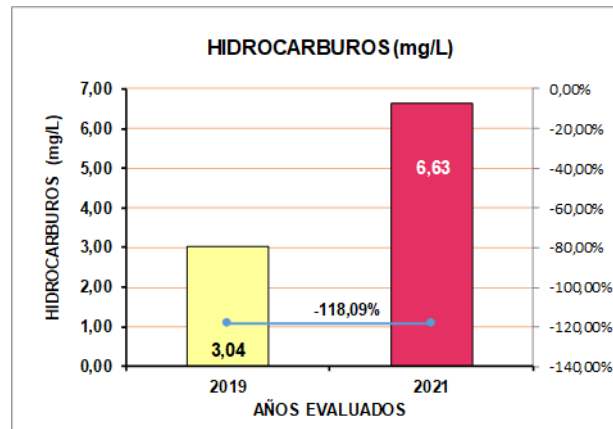
ID 12. RÍO ZULIA-DESPUÉS DE LOS VERTIMIENTOS DEL SUELO URBANO –ÁREA DISPONIBLE



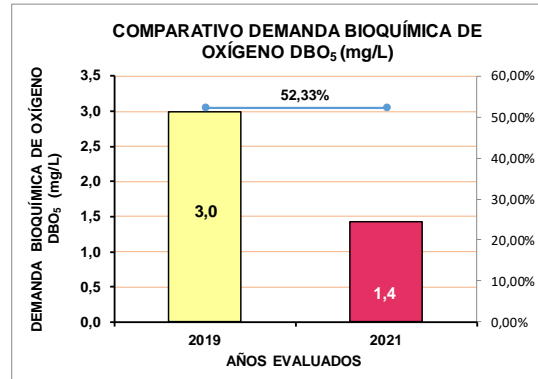
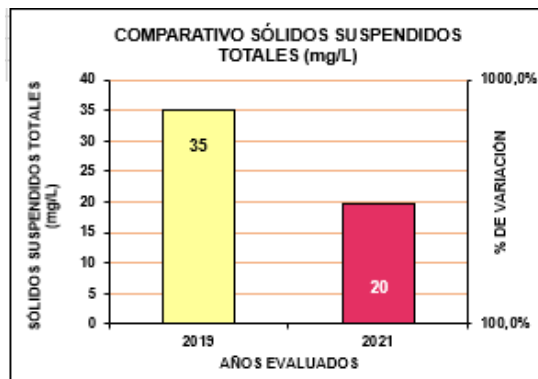
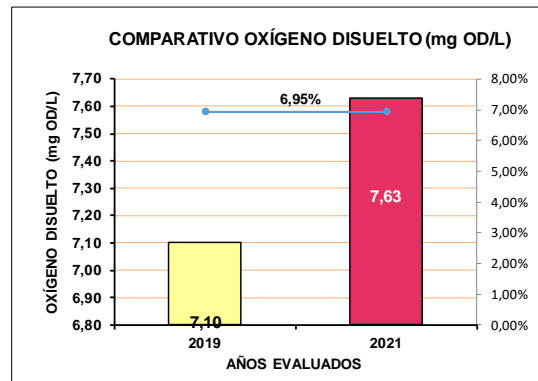
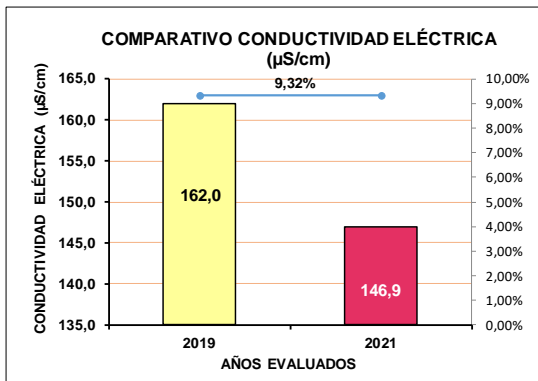
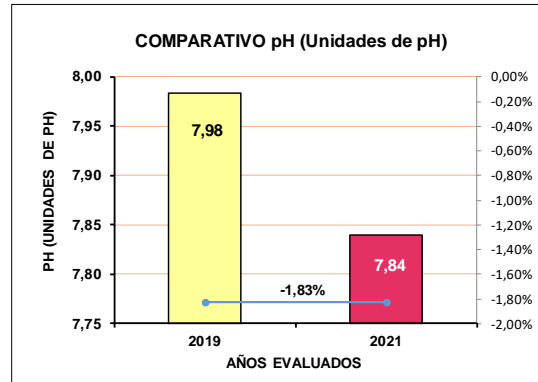
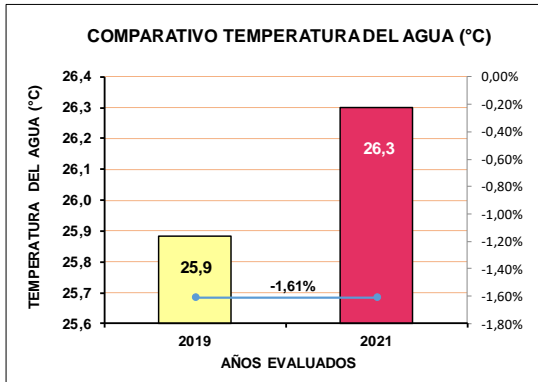
ID 12. RÍO ZULIA-DESPUÉS DE LOS VERTIMIENTOS DEL SUELO URBANO –ÁREA DISPONIBLE



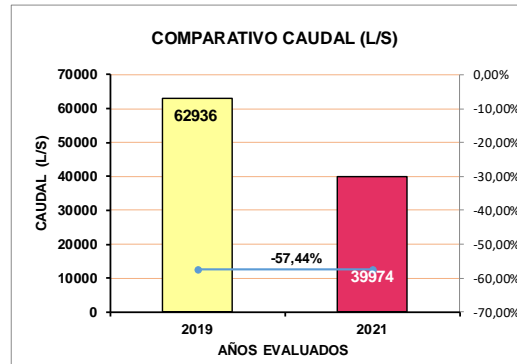
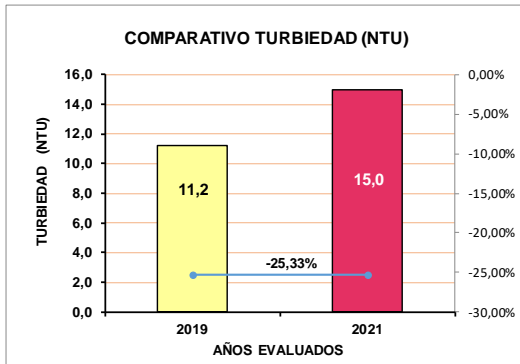
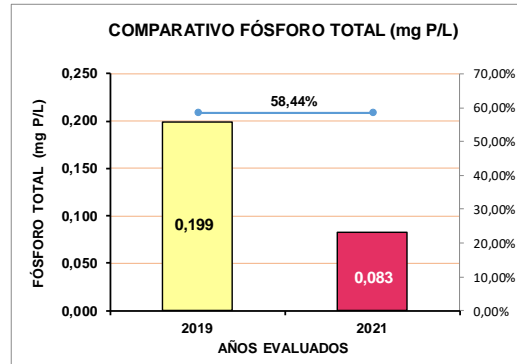
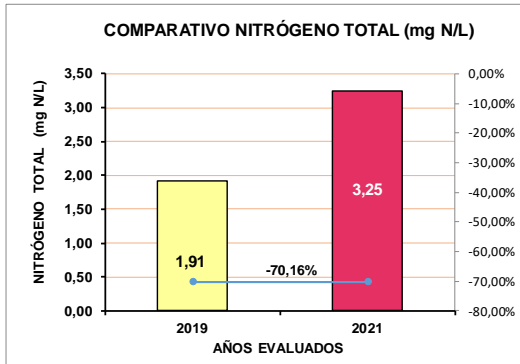
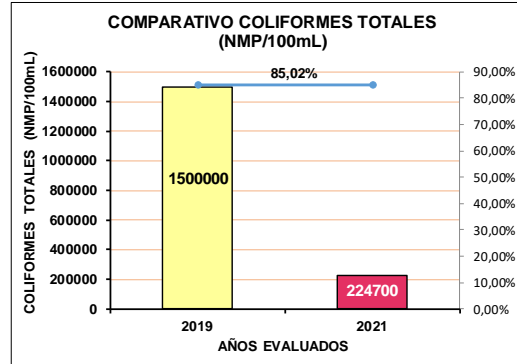
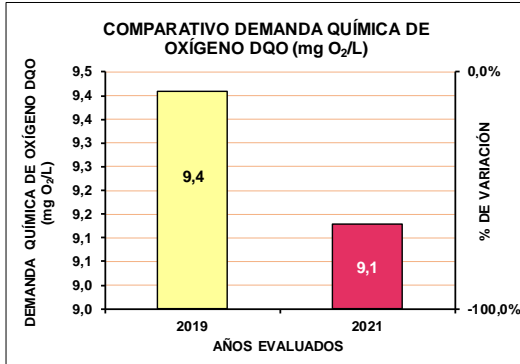
ID 12. RÍO ZULIA-DESPUÉS DE LOS VERTIMIENTOS DEL SUELO URBANO –ÁREA DISPONIBLE



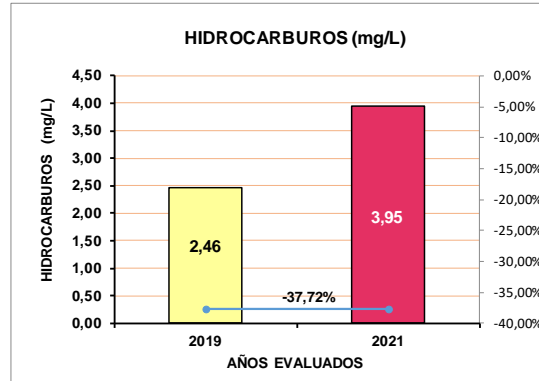
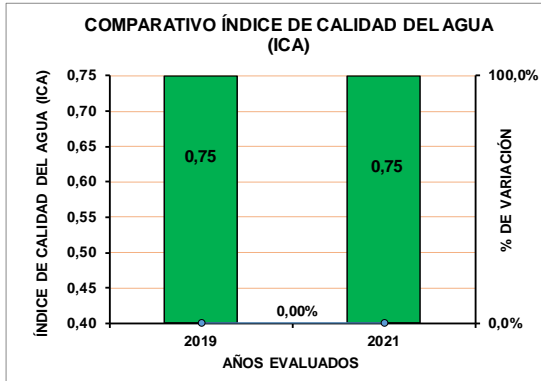
ID 13. RÍO ZULIA-ANTES DE LA CAPTACIÓN REPRESA DISTRITO DE RIEGO – ÁREA DISPONIBLE



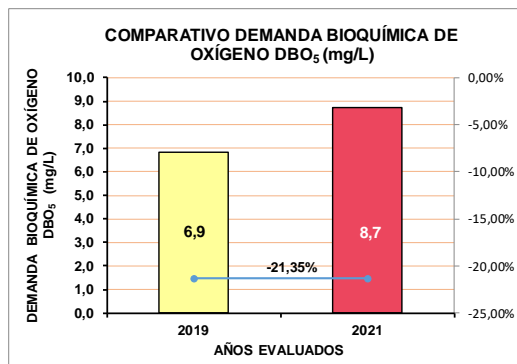
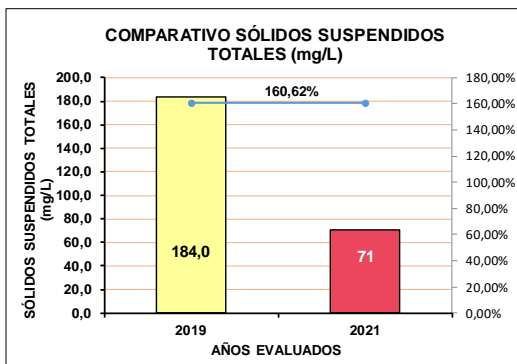
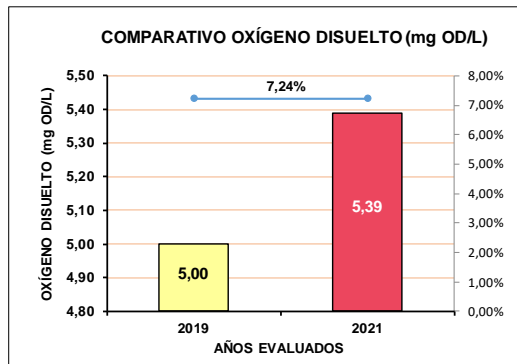
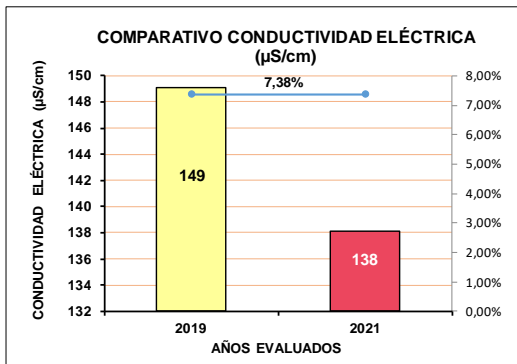
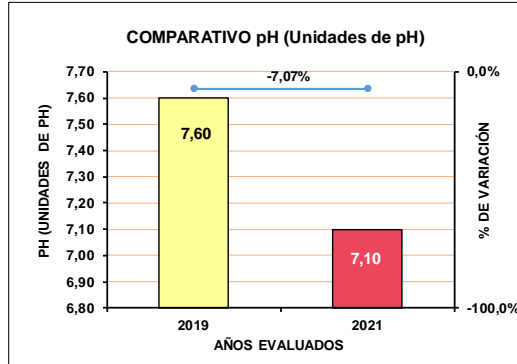
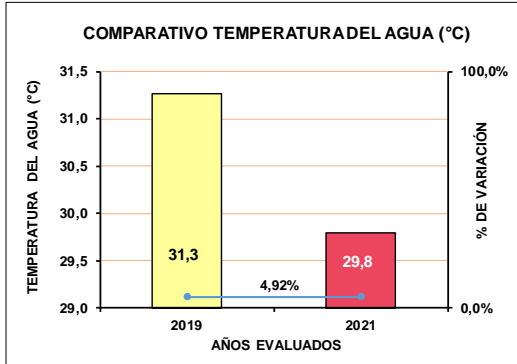
ID 13. RÍO ZULIA-ANTES DE LA CAPTACIÓN REPRESA DISTRITO DE RIEGO – ÁREA DISPONIBLE



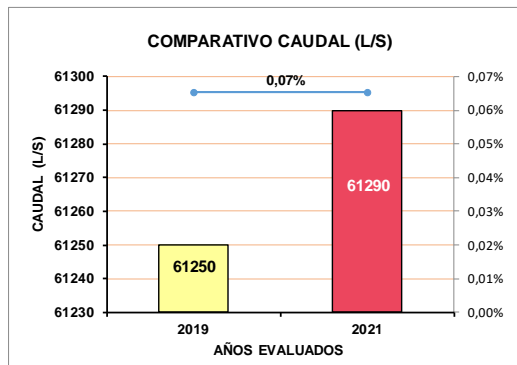
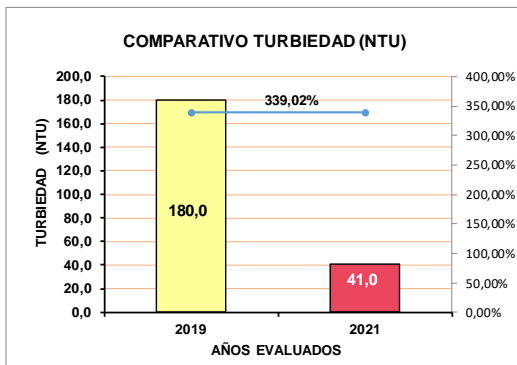
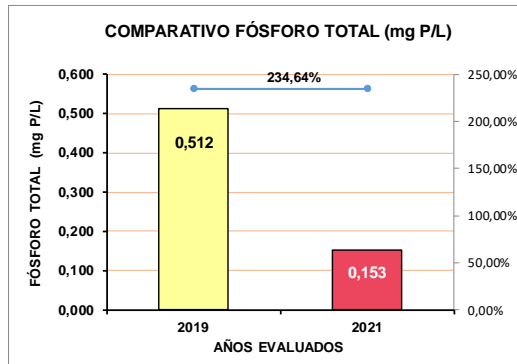
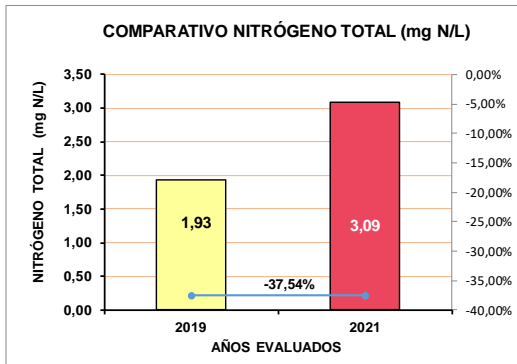
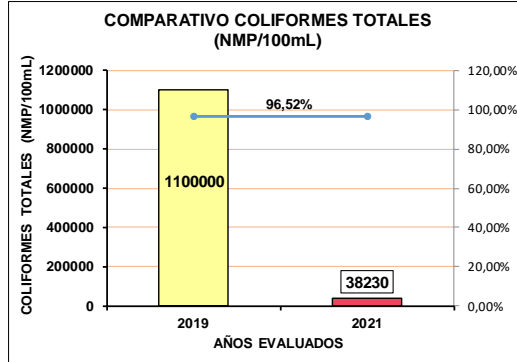
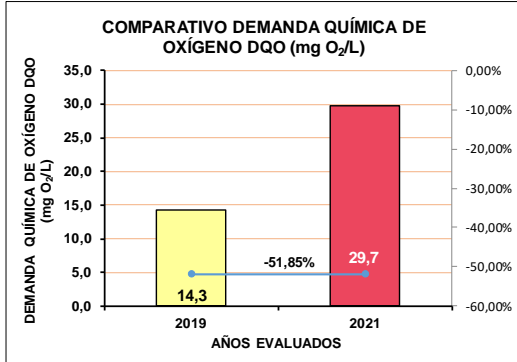
ID 13. RÍO ZULIA-ANTES DE LA CAPTACIÓN REPRESA DISTRITO DE RIEGO – ÁREA DISPONIBLE



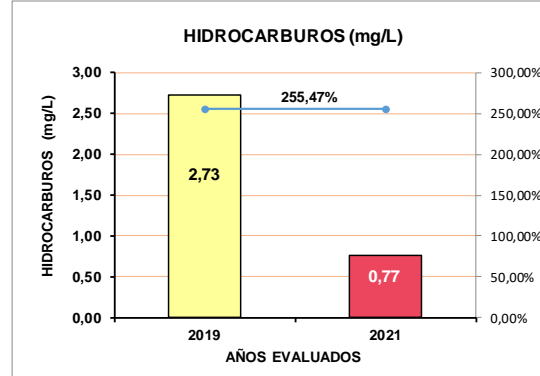
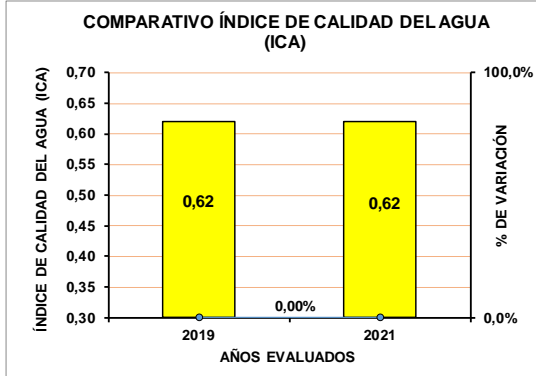
**ID 14. RÍO ZULIA-PUENTE LEÓN DESPUÉS DE LA CONFLUENCIA CON EL RÍO PAMPLONITA-
AREA DISPONIBLE**



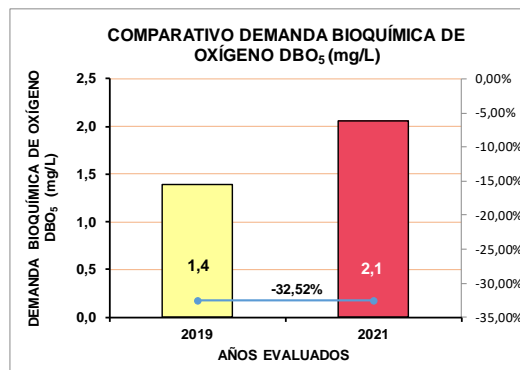
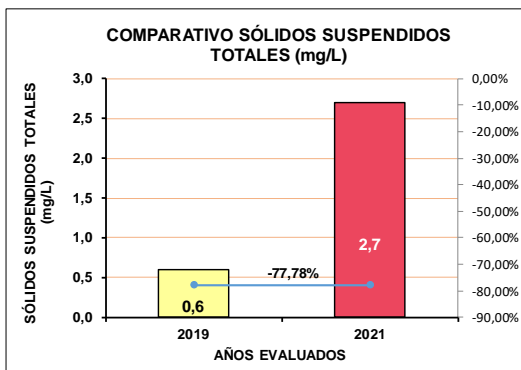
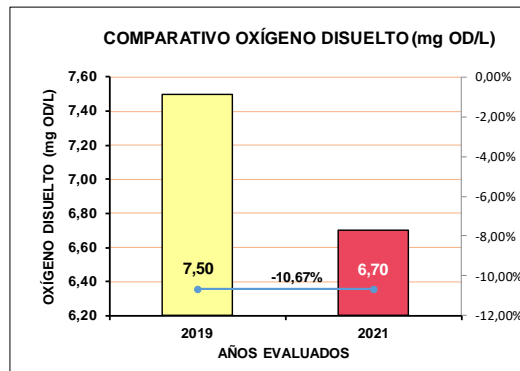
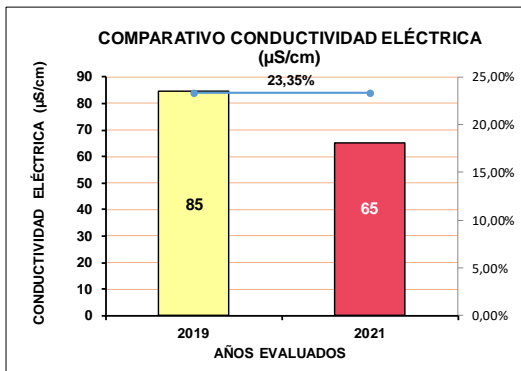
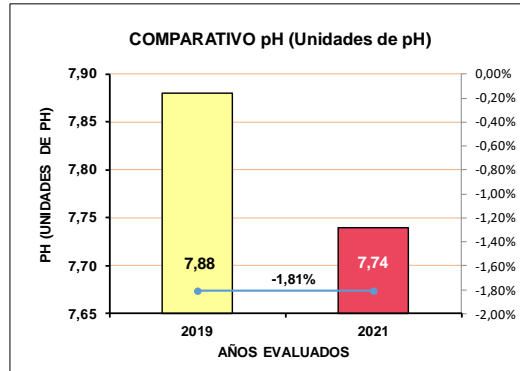
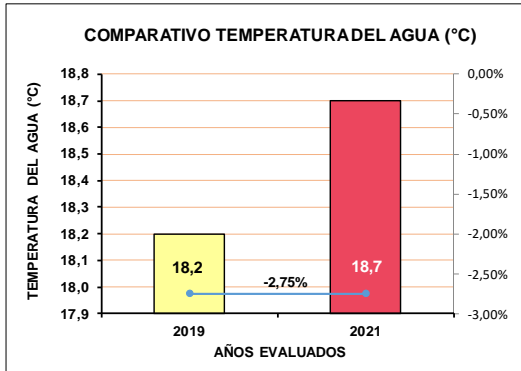
**ID 14. RÍO ZULIA-PUENTE LEÓN DESPUÉS DE LA CONFLUENCIA CON EL RÍO PAMPLONITA-
AREA DISPONIBLE**



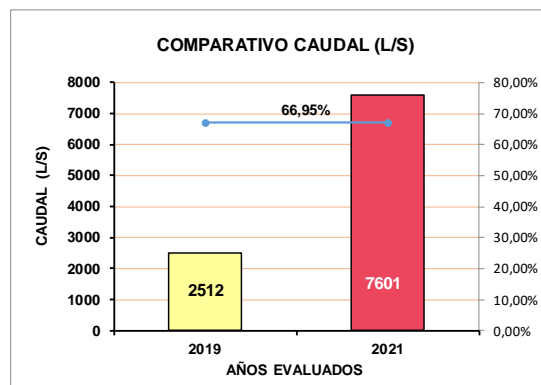
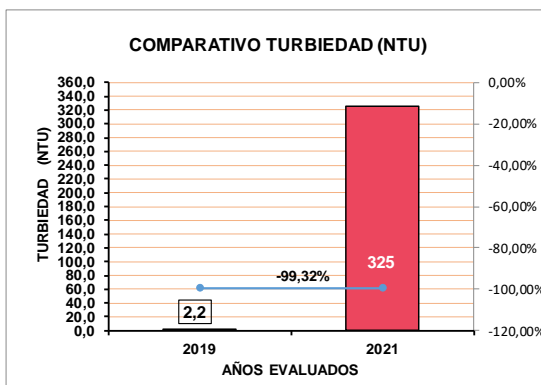
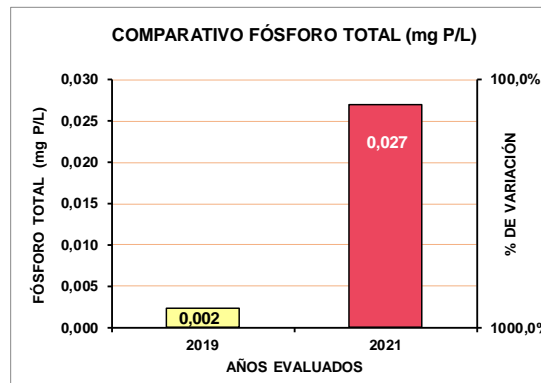
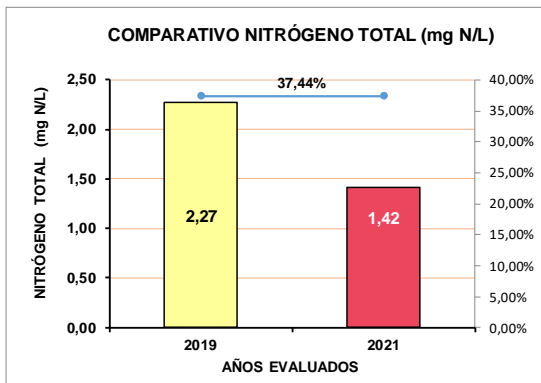
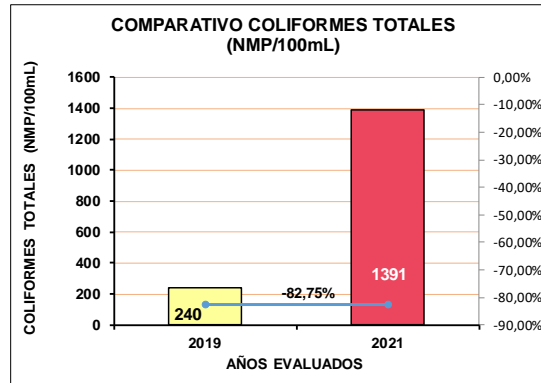
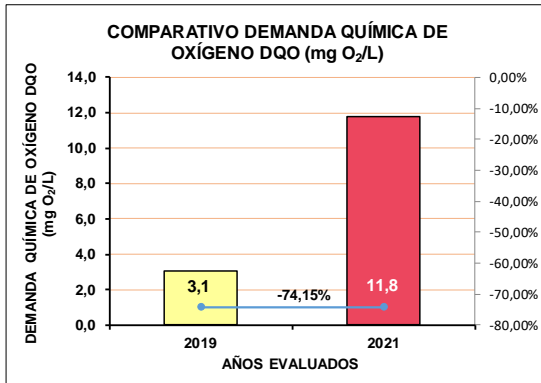
**ID 14. RÍO ZULIA-PUENTE LEÓN DESPUÉS DE LA CONFLUENCIA CON EL RÍO PAMPLONITA-
AREA DISPONIBLE**



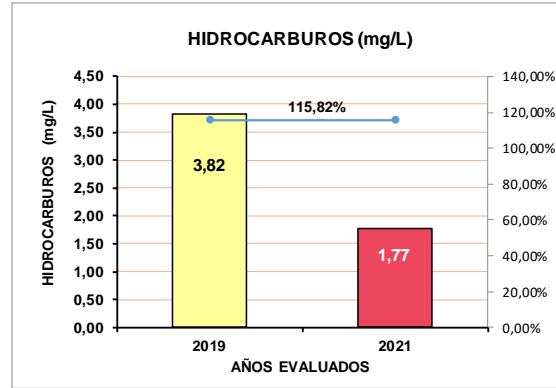
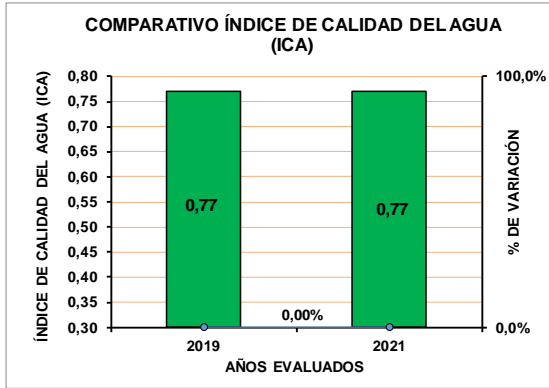
ID 15. RÍO CUCUTILLITA-ANTES DE LOS VERTIMIENTOS DEL SUELO URBANO-BASAMENTO CRISTALINO



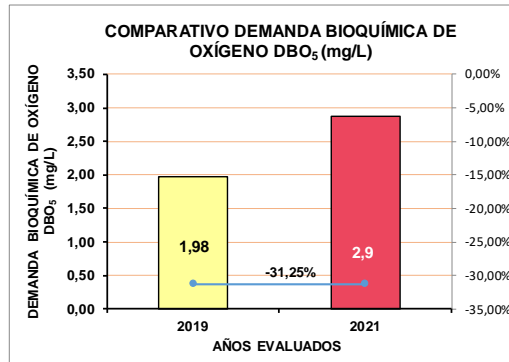
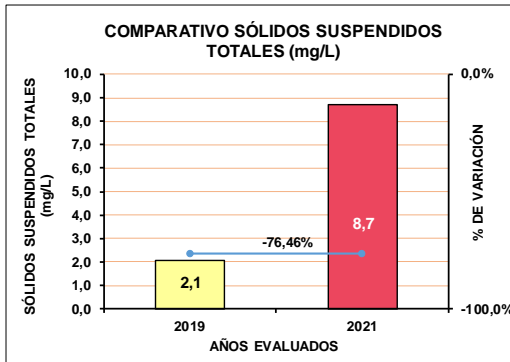
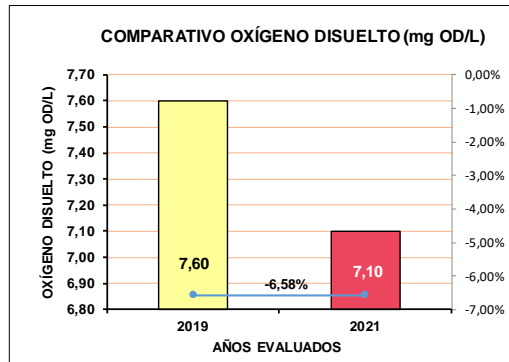
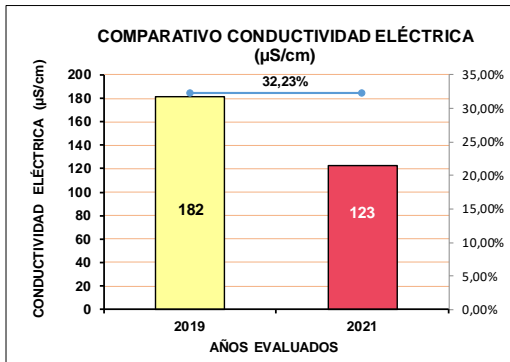
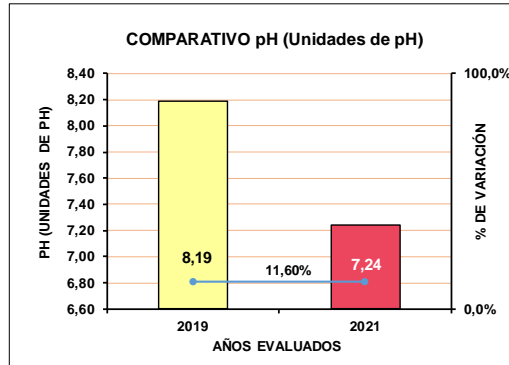
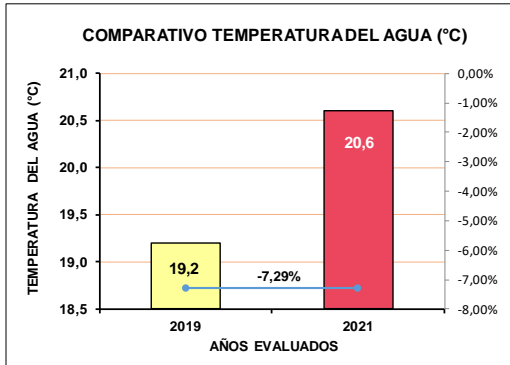
ID 15. RÍO CUCUTILLITA-ANTES DE LOS VERTIMIENTOS DEL SUELO URBANO-BASAMENTO CRISTALINO



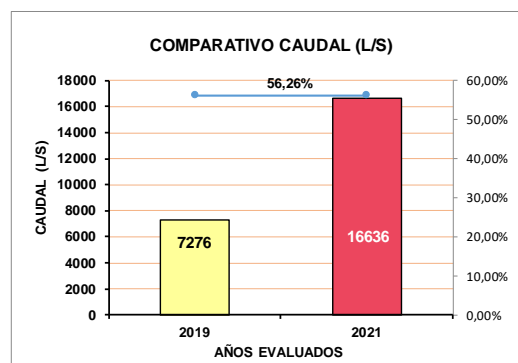
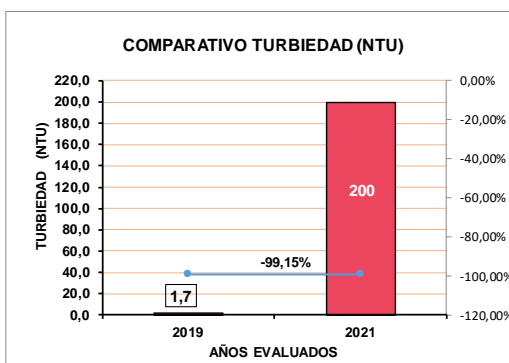
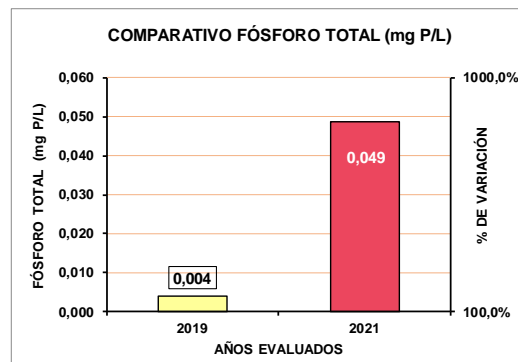
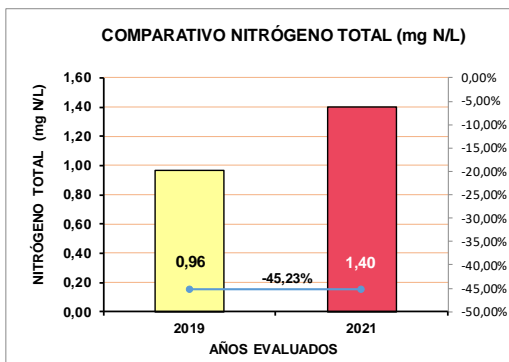
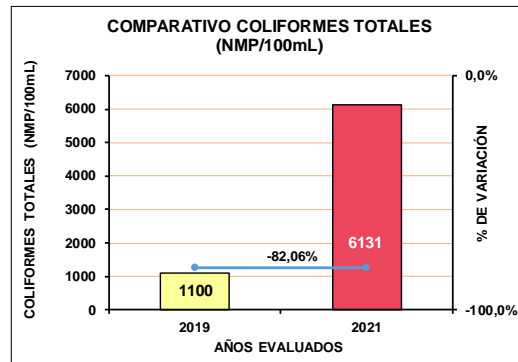
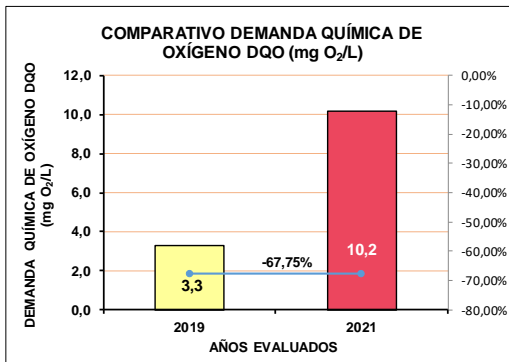
ID 15. RÍO CUCUTILLITA-ANTES DE LOS VERTIMIENTOS DEL SUELO URBANO-BASAMENTO CRISTALINO



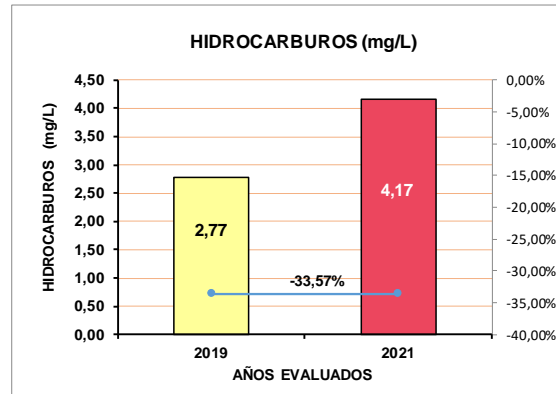
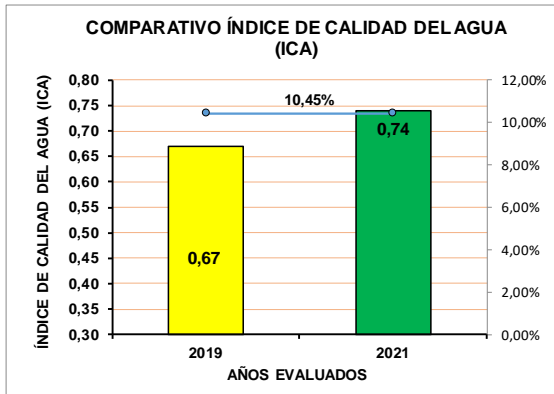
ID 16. RÍO ARBOLEDAS-ANTES DE LOS VERTIMIENTOS DEL SUELO URBANO-BASAMENTO CRISTALINO



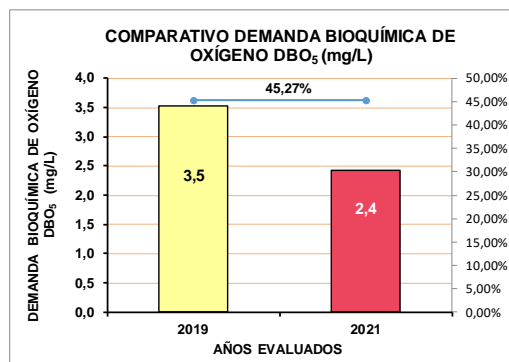
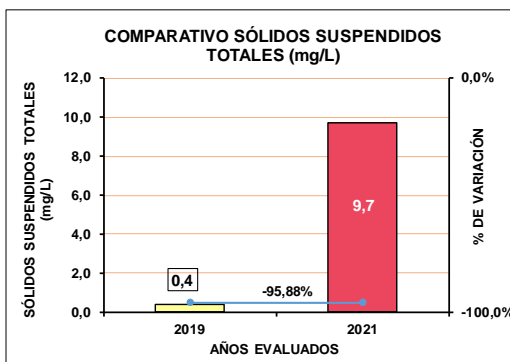
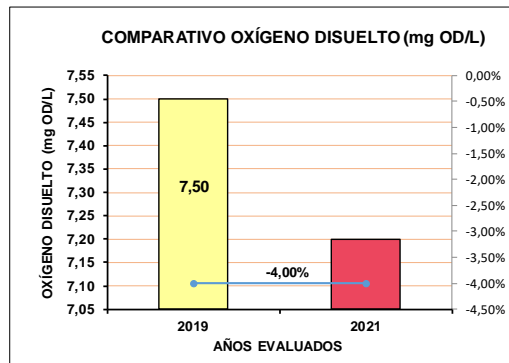
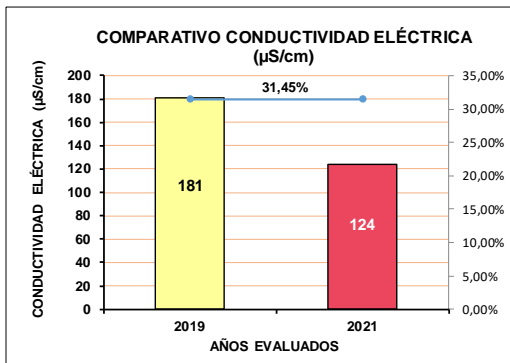
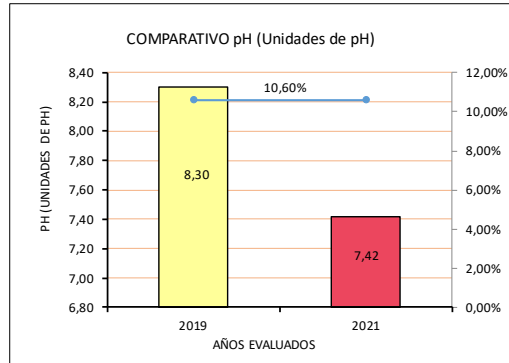
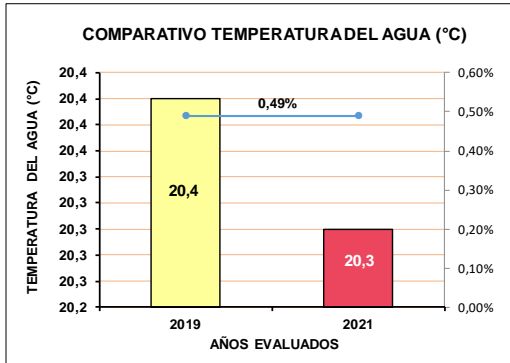
ID 16. RÍO ARBOLEDAS-ANTES DE LOS VERTIMIENTOS DEL SUELO URBANO-BASAMENTO CRISTALINO



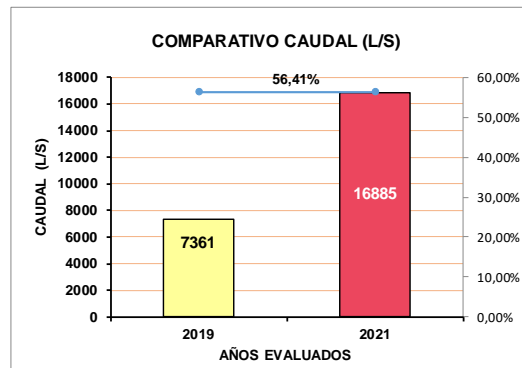
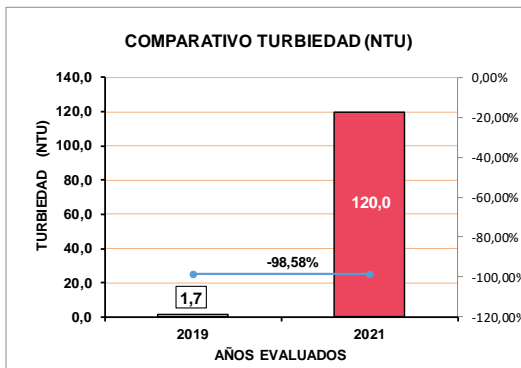
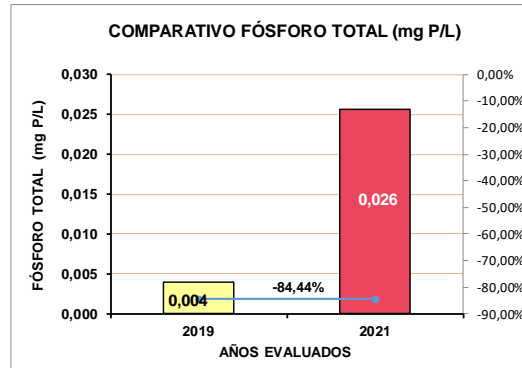
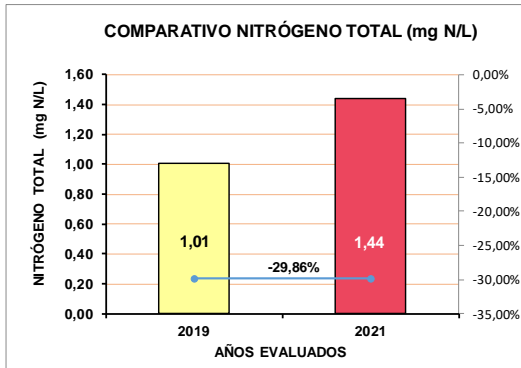
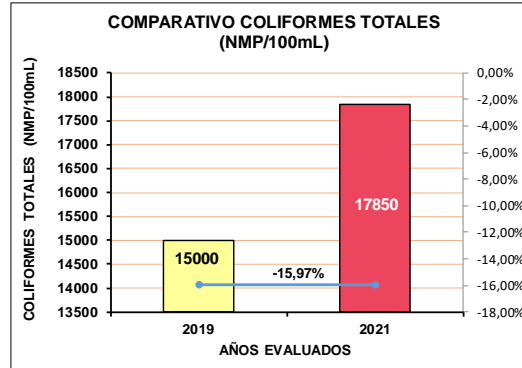
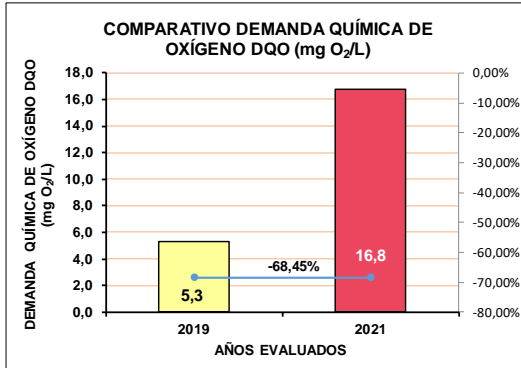
ID 16. RÍO ARBOLEDAS-ANTES DE LOS VERTIMIENTOS DEL SUELO URBANO-BASAMENTO CRISTALINO



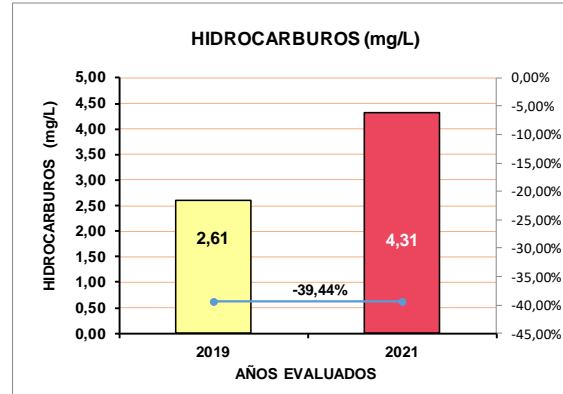
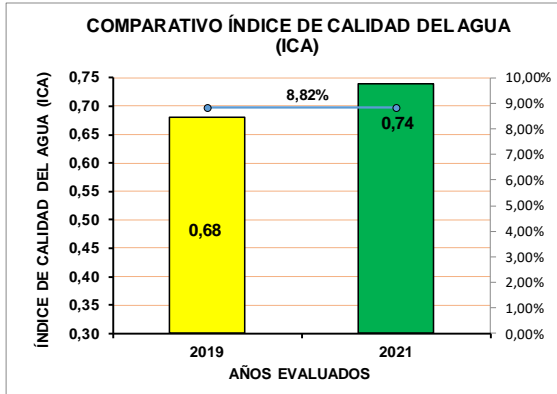
ID 17. RÍO ARBOLEDAS-DESPUÉS DE LOS VERTIMIENTOS DEL SUELO URBANO-BASAMENTO CRISTALINO



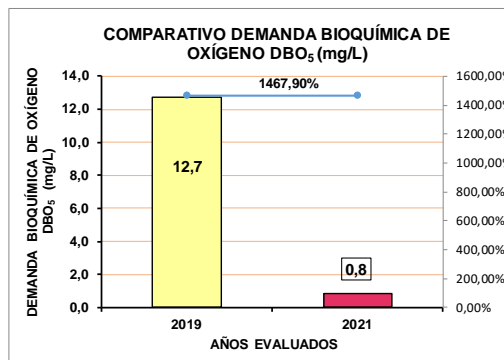
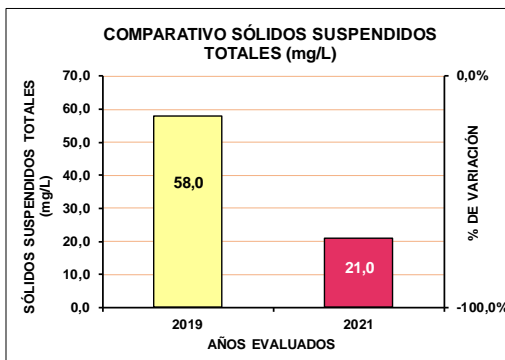
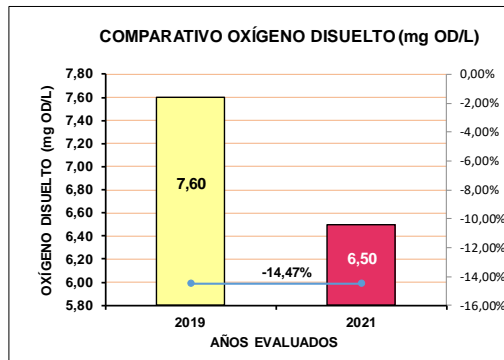
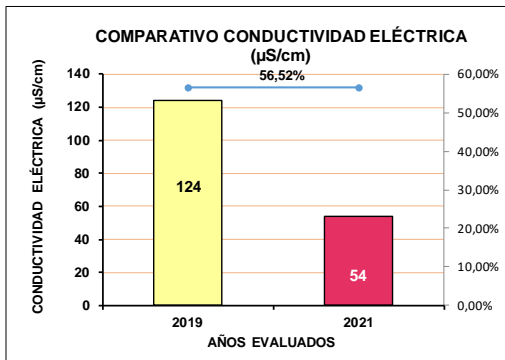
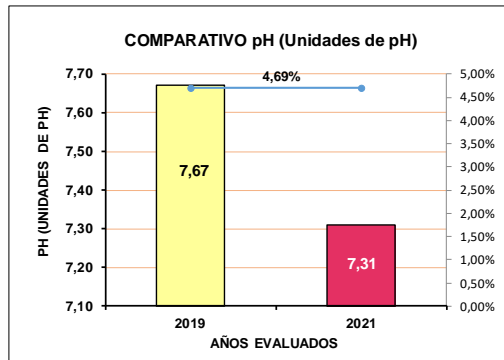
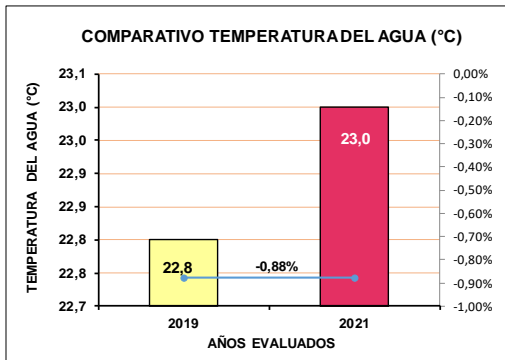
ID 17. RÍO ARBOLEDAS-DESPUÉS DE LOS VERTIMIENTOS DEL SUELO URBANO-BASAMENTO CRISTALINO



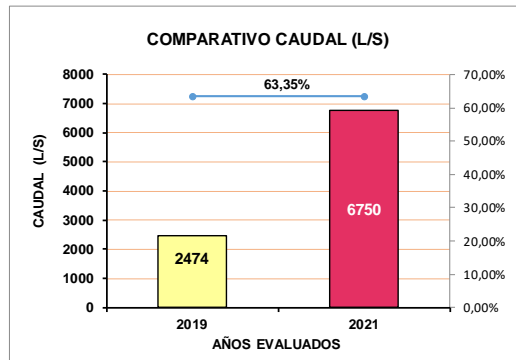
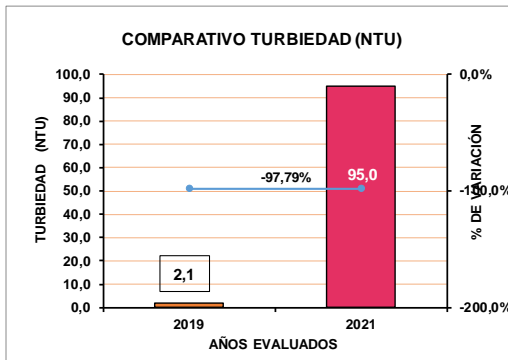
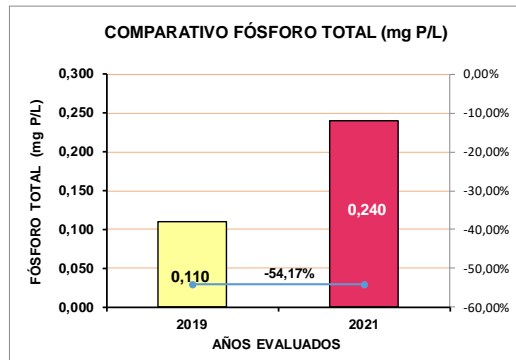
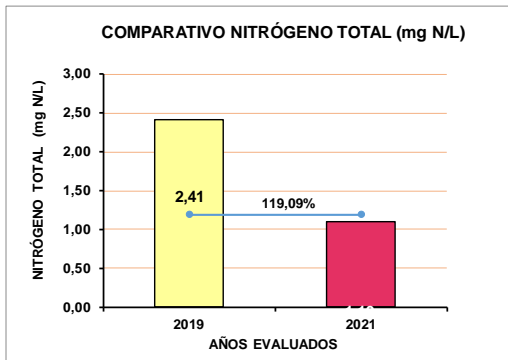
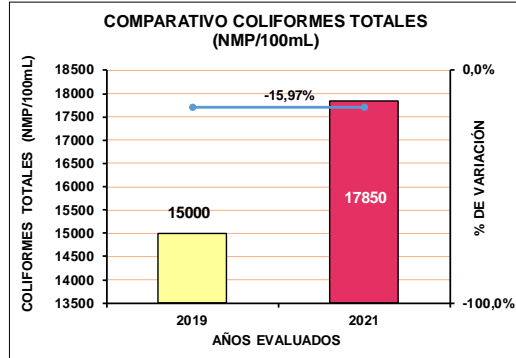
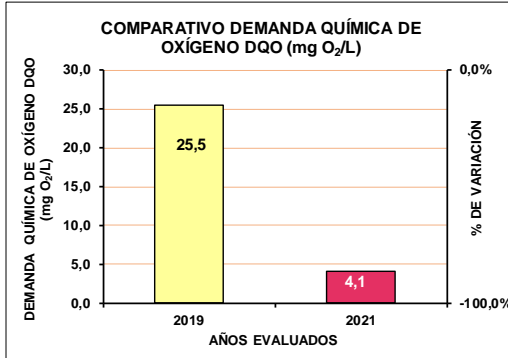
ID 17. RÍO ARBOLEDAS-DESPUÉS DE LOS VERTIMIENTOS DEL SUELO URBANO-BASAMENTO CRISTALINO



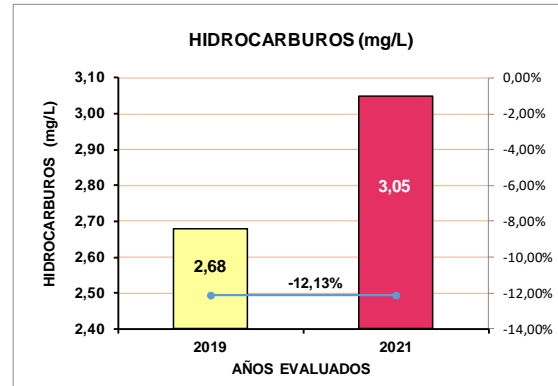
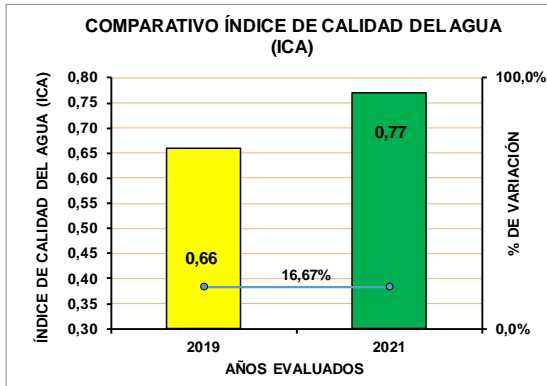
ID 18- RÍO SALAZAR-ANTES DE LOS VERTIMIENTOS DEL SUELO URBANO-ÁREA DISPONIBLE



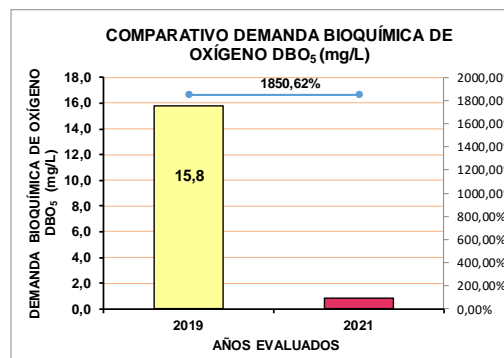
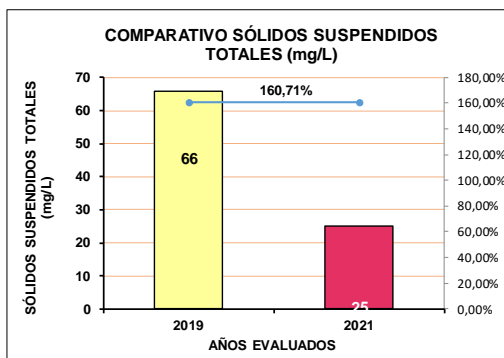
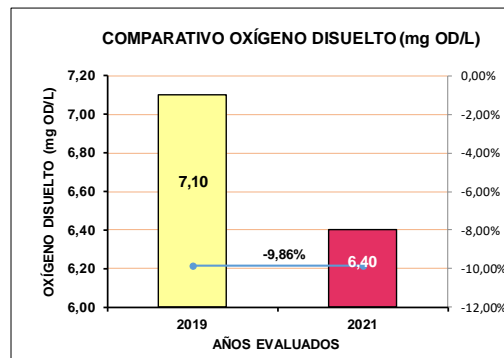
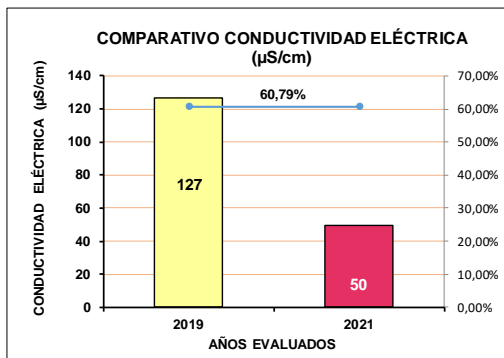
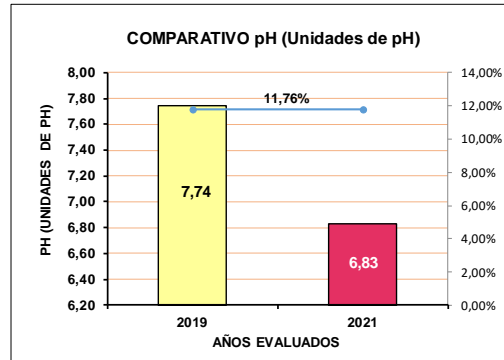
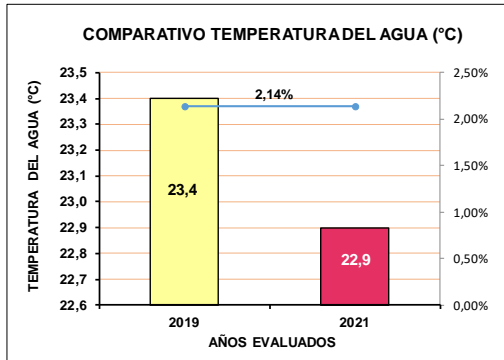
ID 18- RÍO SALAZAR-ANTES DE LOS VERTIMIENTOS DEL SUELO URBANO-ÁREA DISPONIBLE



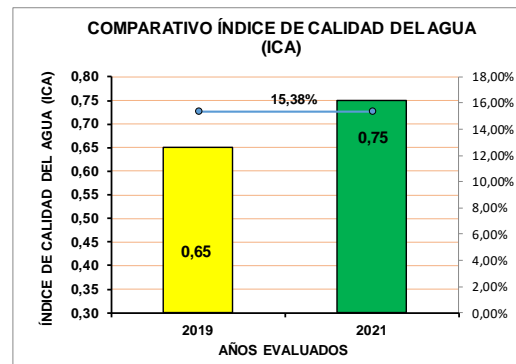
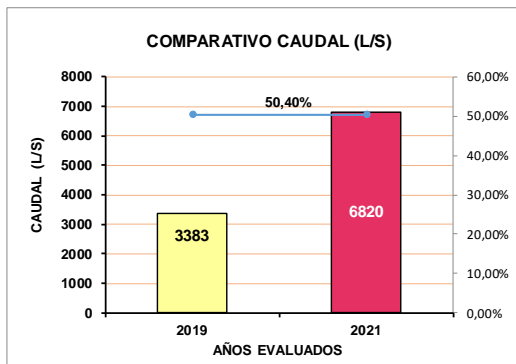
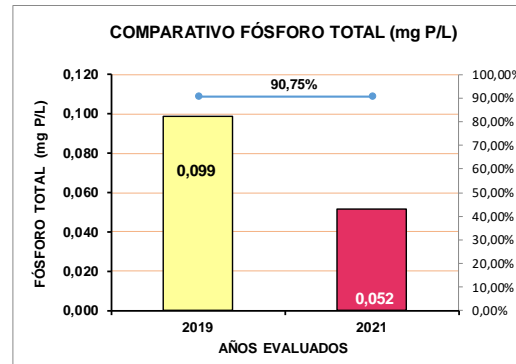
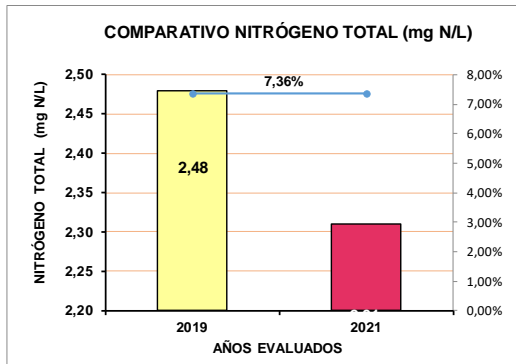
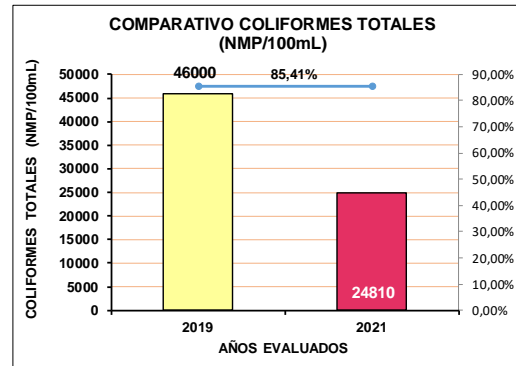
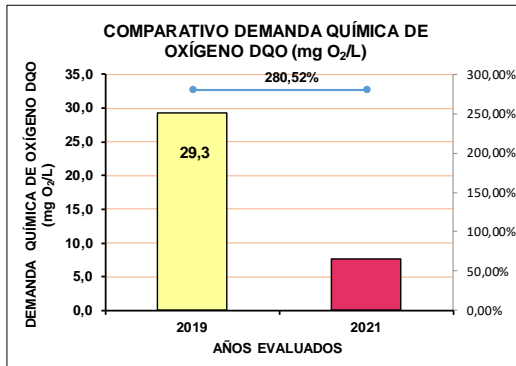
ID 18- RÍO SALAZAR-ANTES DE LOS VERTIMIENTOS DEL SUELO URBANO-ÁREA DISPONIBLE



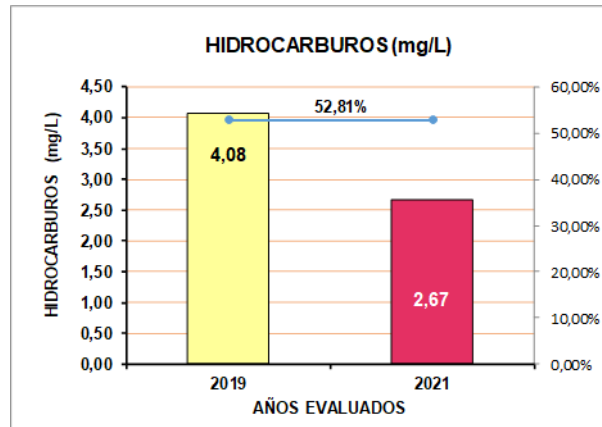
ID 19. RÍO SALAZAR-DESPUÉS DE LOS VERTIMIENTOS DEL SUELO URBANO-ÁREA DISPONIBLE



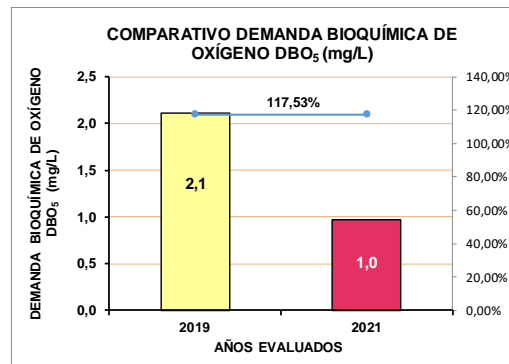
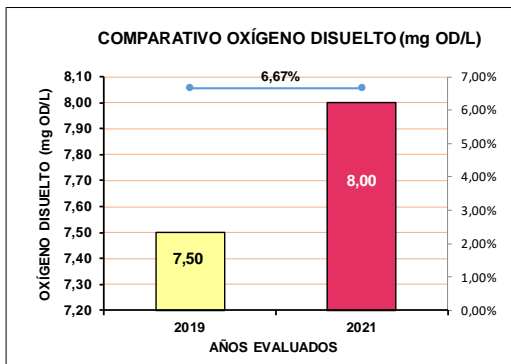
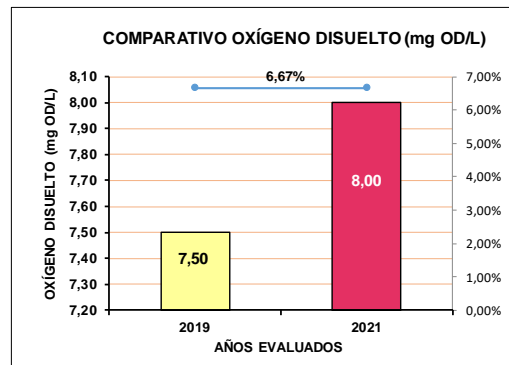
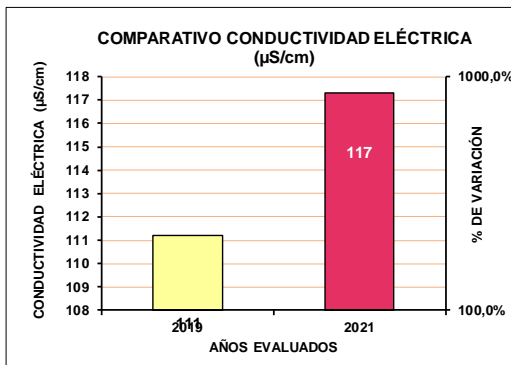
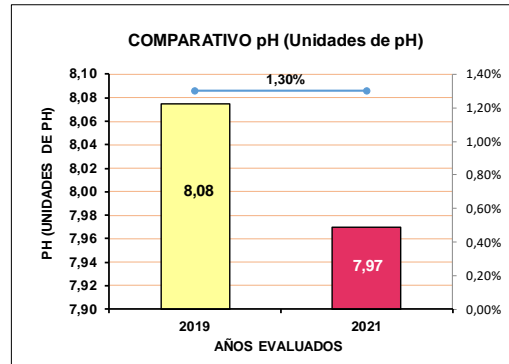
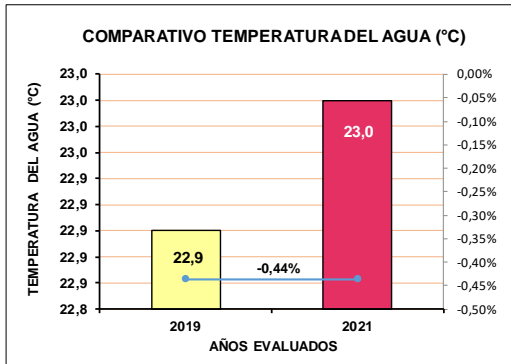
ID 19. RÍO SALAZAR-DESPUÉS DE LOS VERTIMIENTOS DEL SUELO URBANO-ÁREA DISPONIBLE



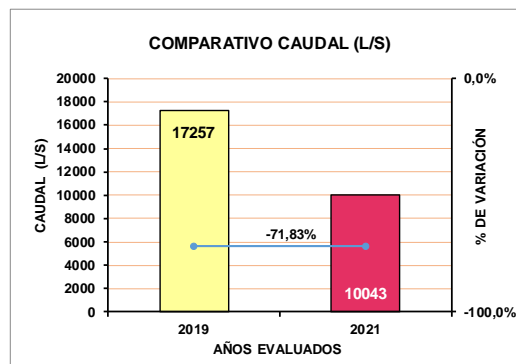
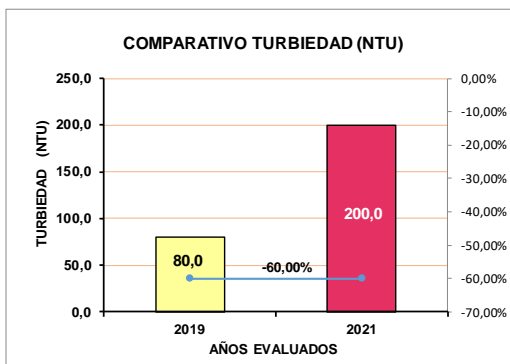
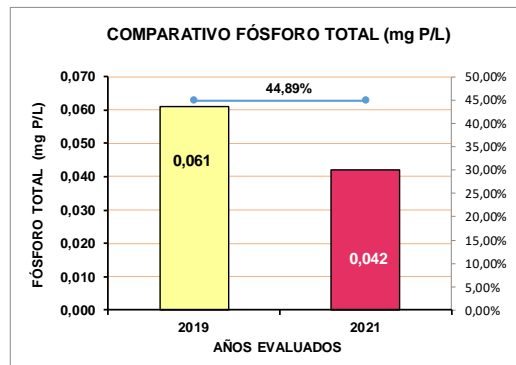
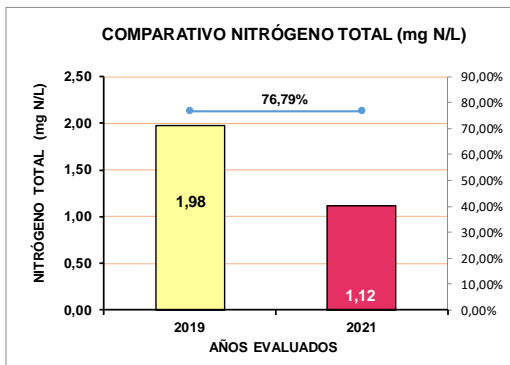
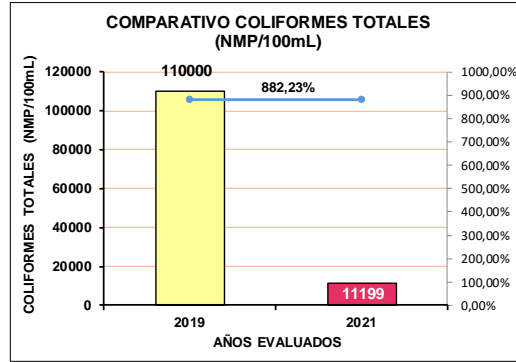
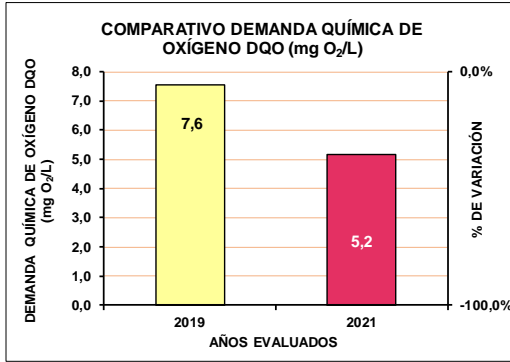
ID 19. RÍO SALAZAR-DESPUÉS DE LOS VERTIMIENTOS DEL SUELO URBANO-ÁREA DISPONIBLE



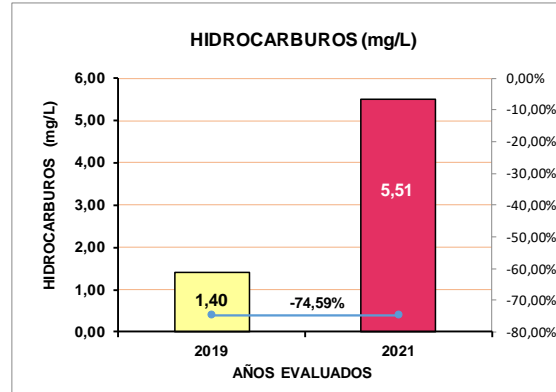
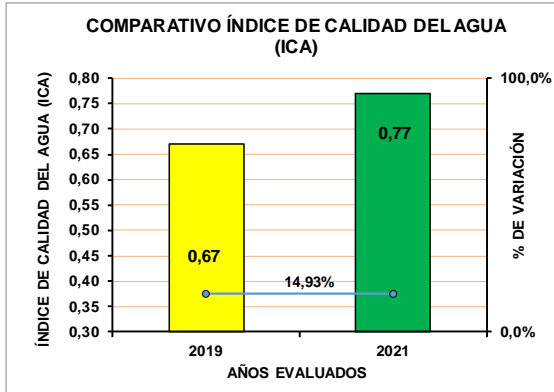
ID 20. RÍO PERALONSO-ANTES DE LOS VERTIMIENTOS DEL SUELO URBANO-ÁREA DISPONIBLE



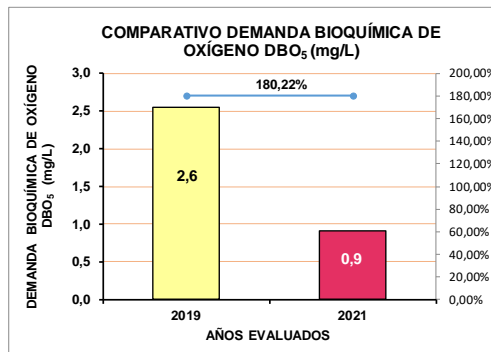
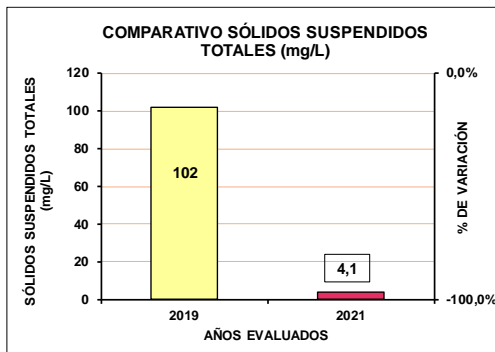
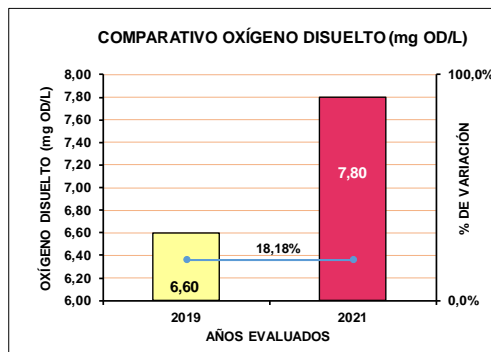
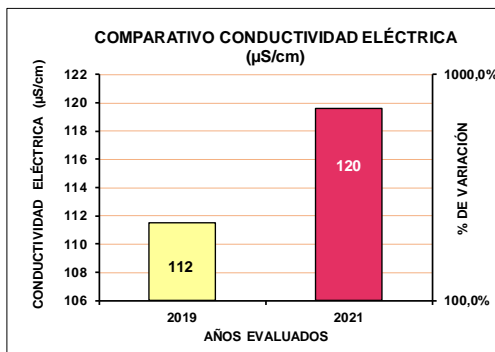
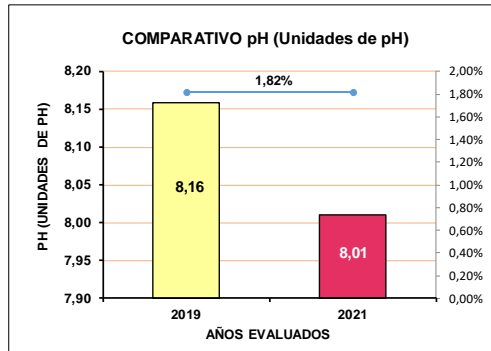
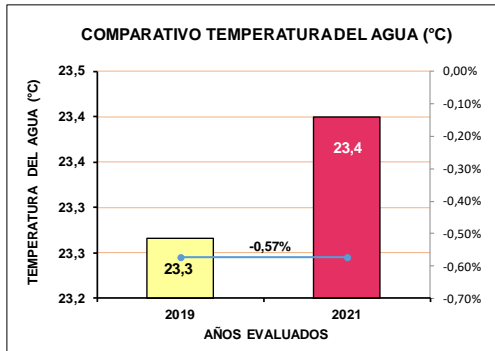
ID 20. RÍO PERALONSO-ANTES DE LOS VERTIMIENTOS DEL SUELO URBANO-ÁREA DISPONIBLE



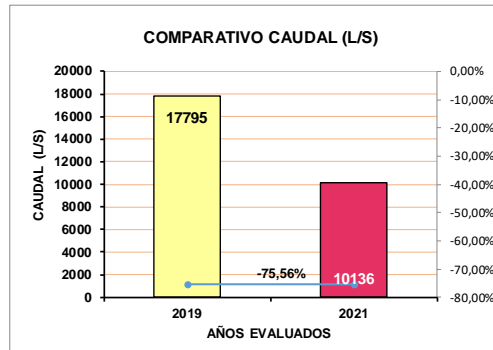
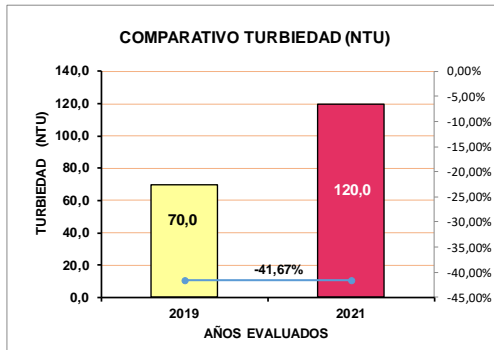
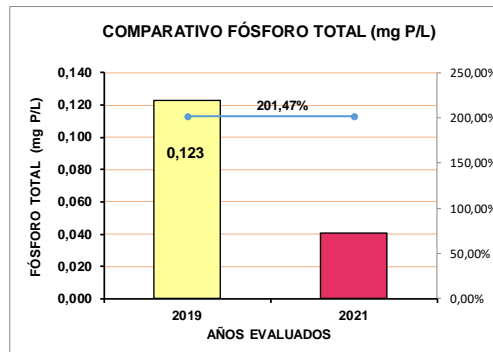
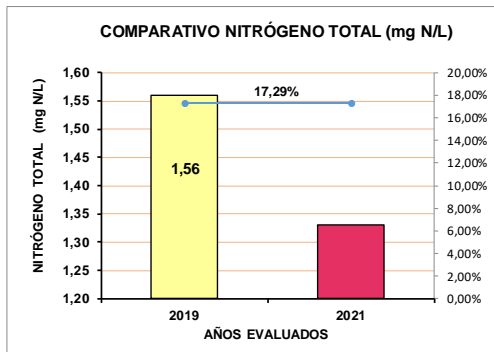
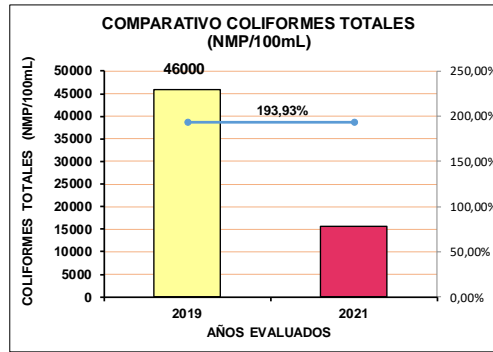
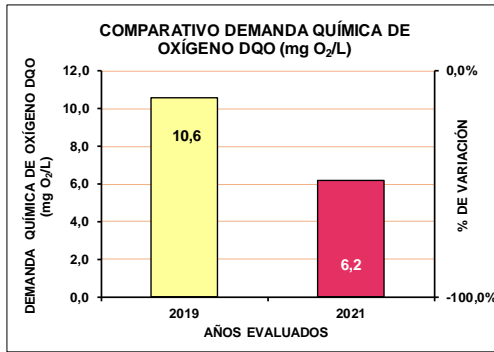
ID 20. RÍO PERALONSO-ANTES DE LOS VERTIMIENTOS DEL SUELO URBANO-ÁREA DISPONIBLE



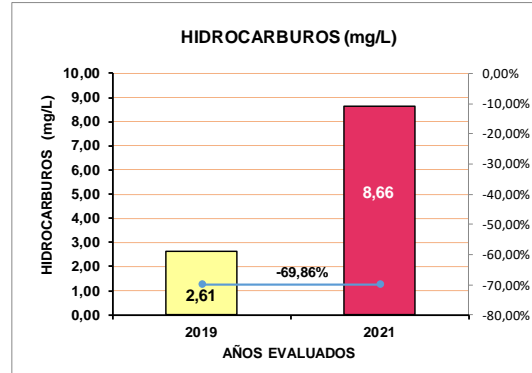
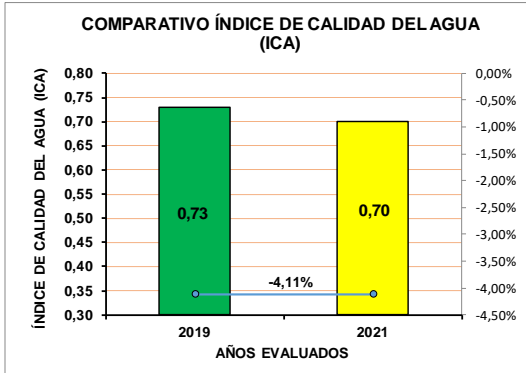
ID 21. RÍO PERALONSO-DESPUÉS DE LOS VERTIMIENTOS DEL SUELO URBANO- AREA DISPONIBLE



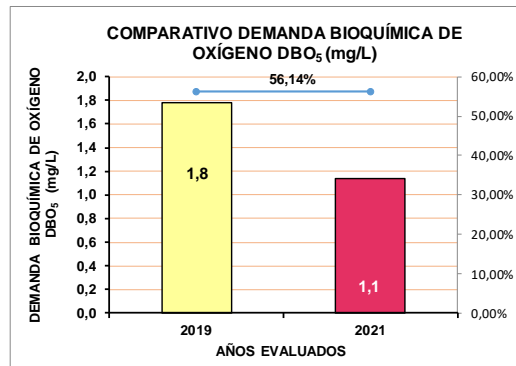
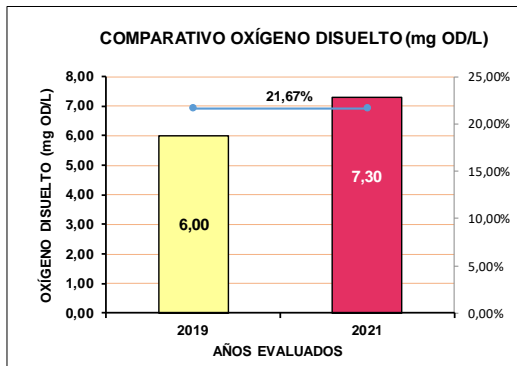
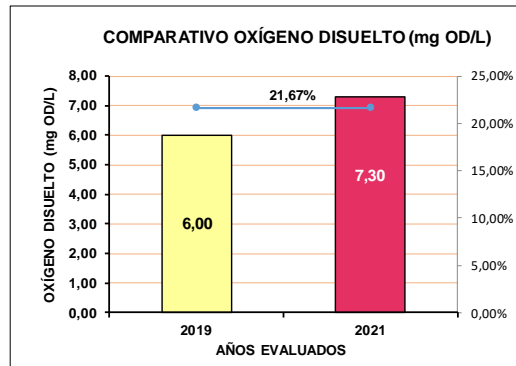
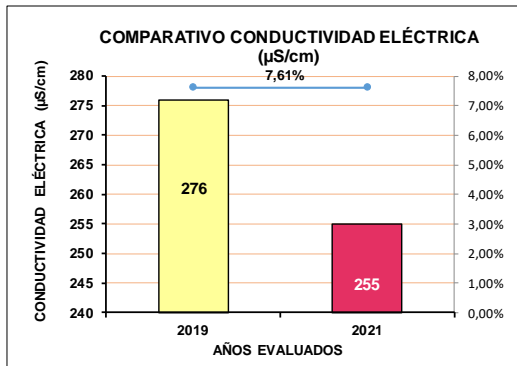
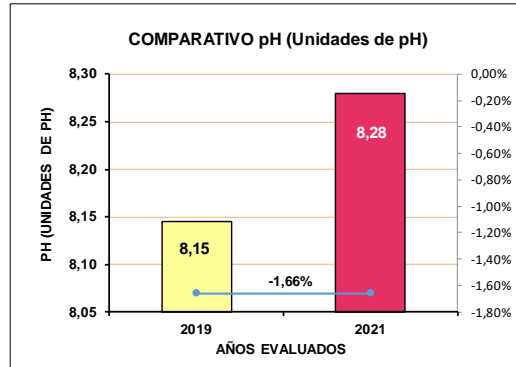
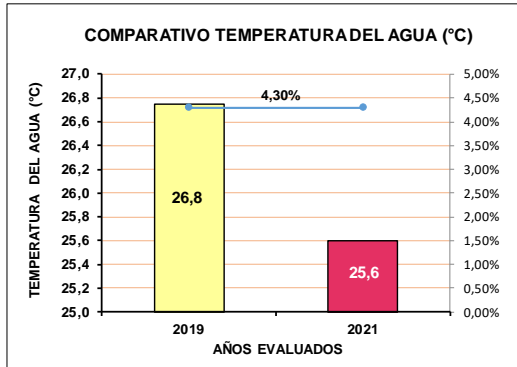
ID 21. RÍO PERALONSO-DESPUÉS DE LOS VERTIMIENTOS DEL SUELO URBANO- AREA DISPONIBLE



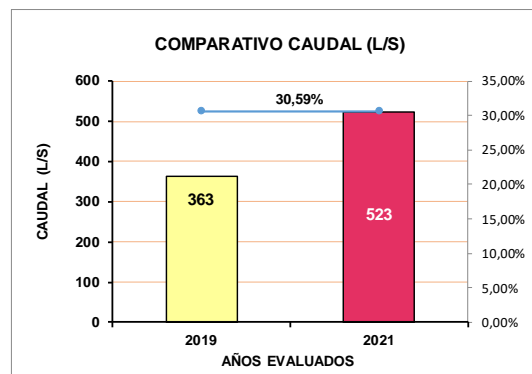
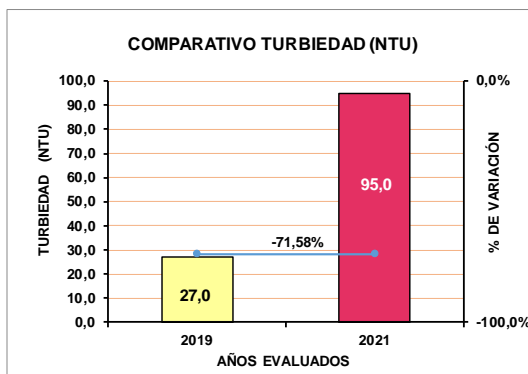
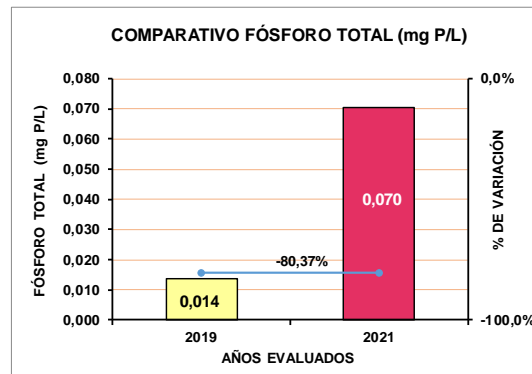
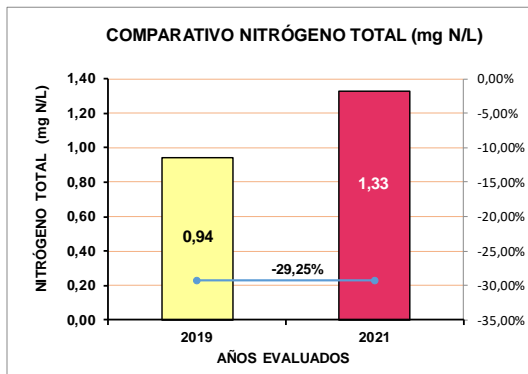
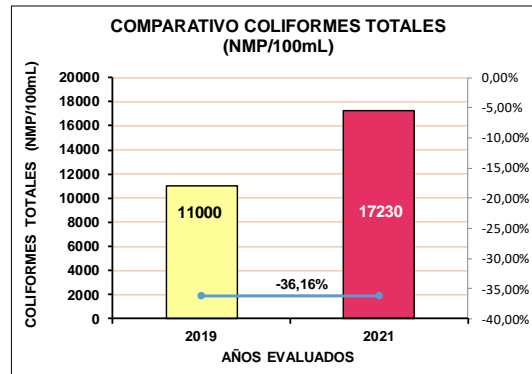
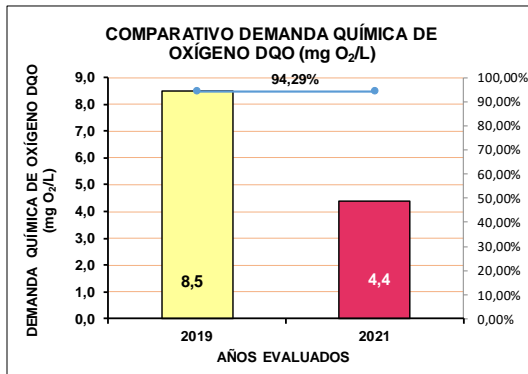
ID 21. RÍO PERALONSO-DESPUÉS DE LOS VERTIMIENTOS DEL SUELO URBANO- AREA DISPONIBLE



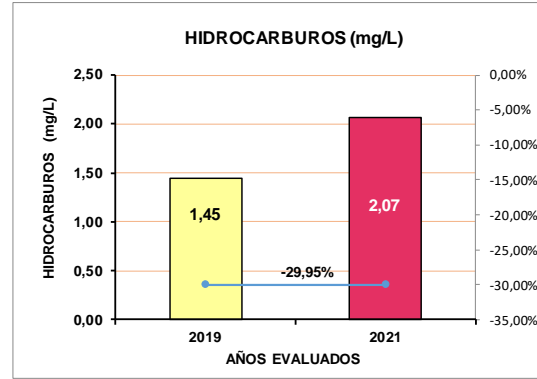
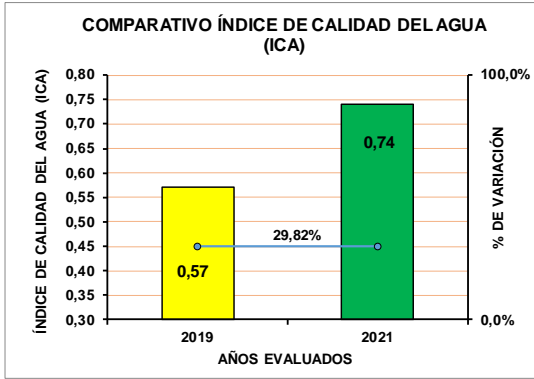
ID 22 - QUEBRADA LA OCARENA-ANTES DE LA AFLUENCIA AL RÍO ZULIA-ÁREA DISPONIBLE



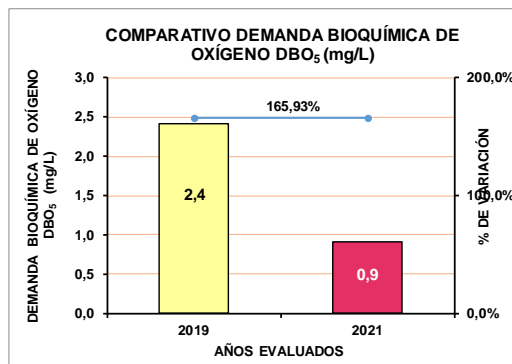
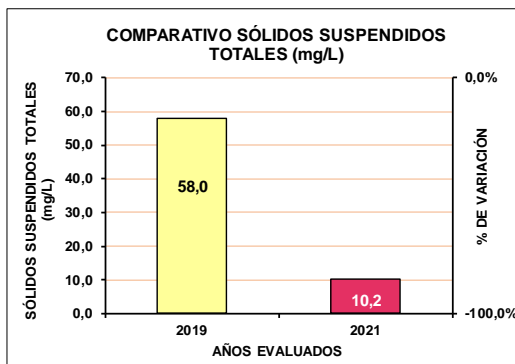
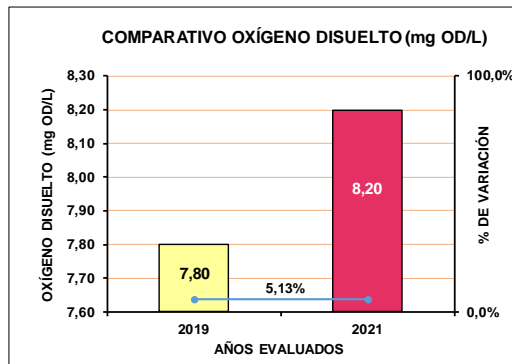
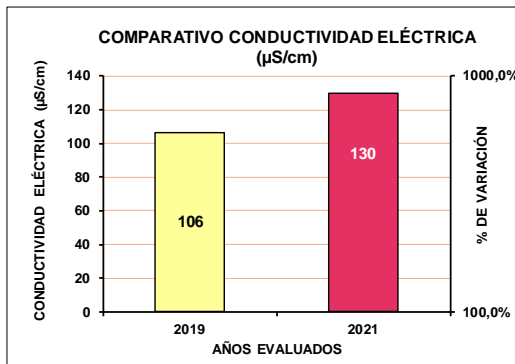
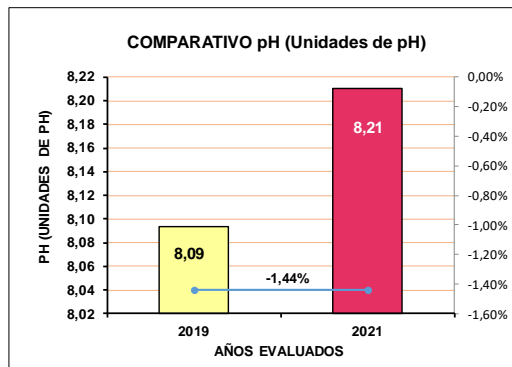
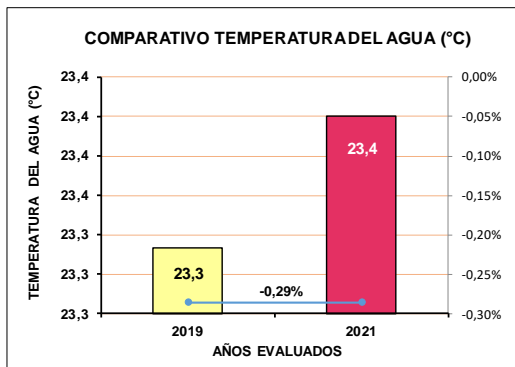
ID 22 - QUEBRADA LA OCARENA-ANTES DE LA AFLUENCIA AL RÍO ZULIA-ÁREA DISPONIBLE



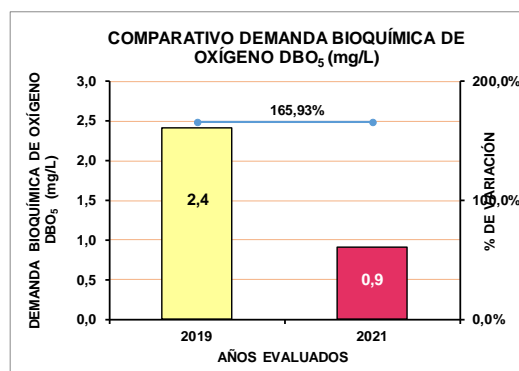
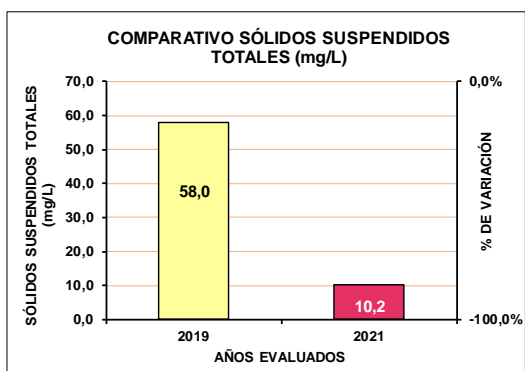
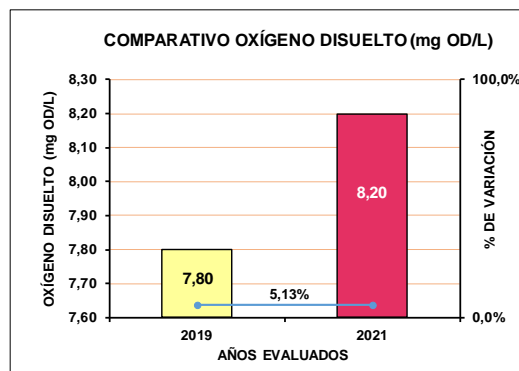
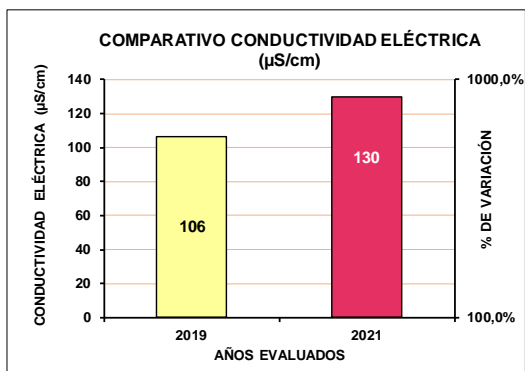
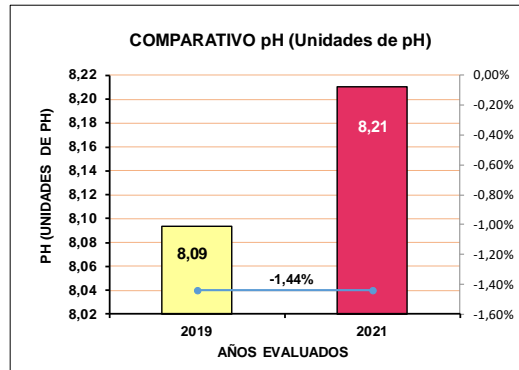
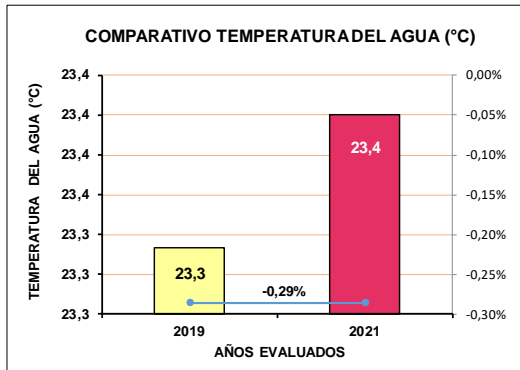
ID 22 - QUEBRADA LA OCARENA-ANTES DE LA AFLUENCIA AL RÍO ZULIA-ÁREA DISPONIBLE



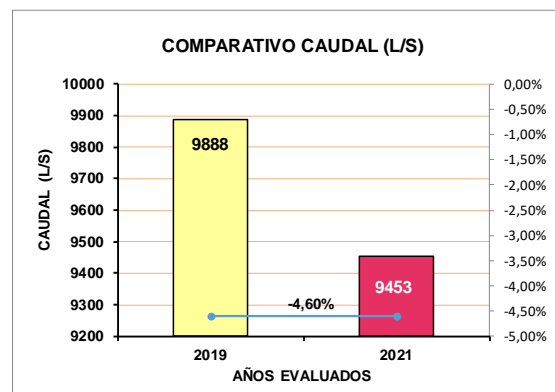
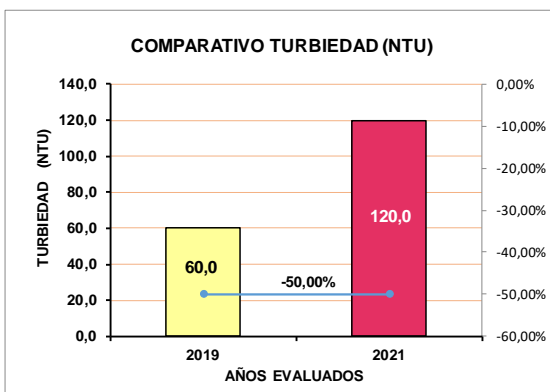
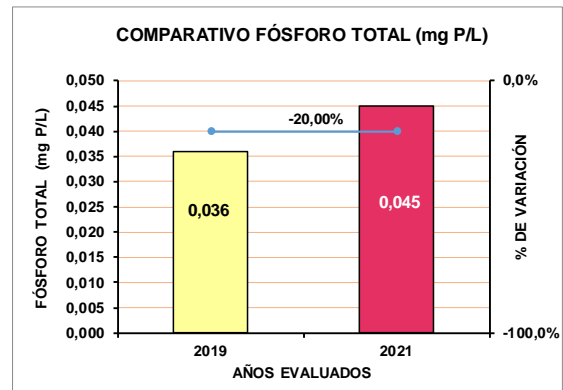
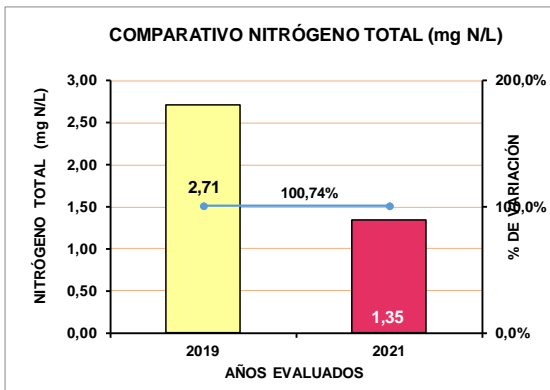
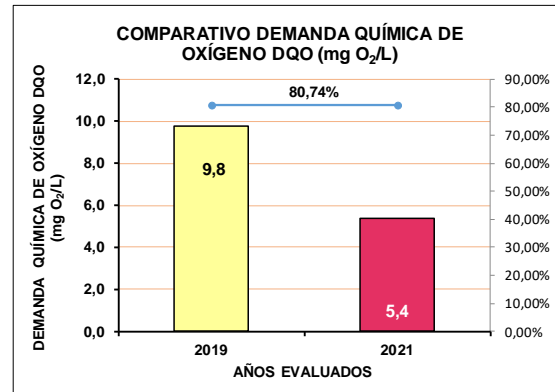
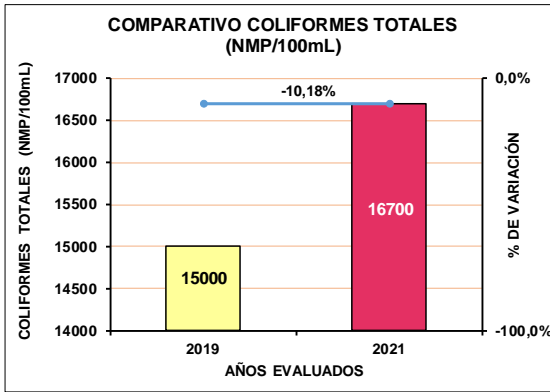
ID 23 -RÍO PERALONSO-DESPUÉS DE LOS VERTIMIENTOS DEL CENTRO POBLADO DE CORNEJO- ÁREA DISPONIBLE



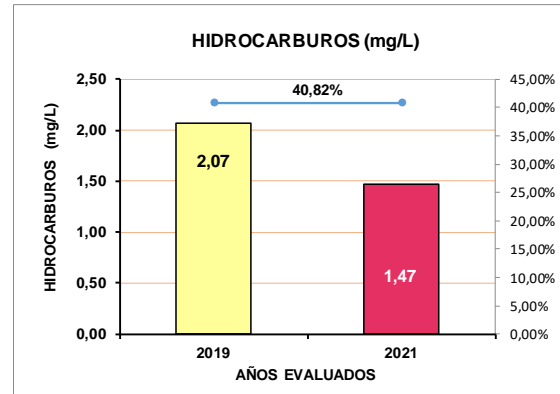
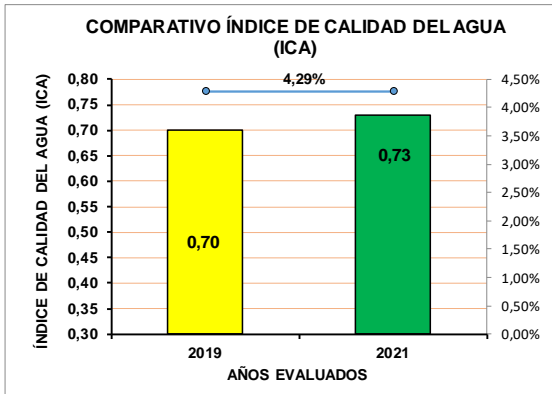
ID 23 -RÍO PERALONSO-DESPUÉS DE LOS VERTIMIENTOS DEL CENTRO POBLADO DE CORNEJO- ÁREA DISPONIBLE



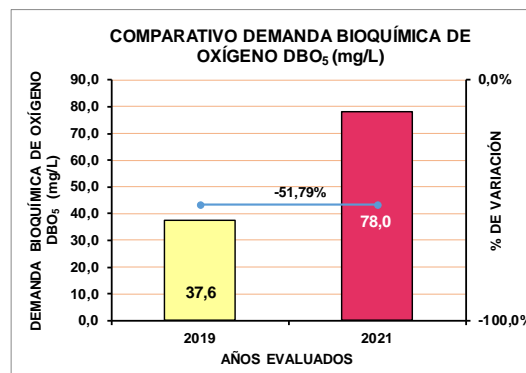
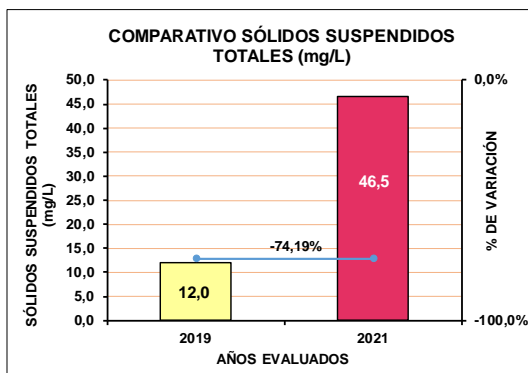
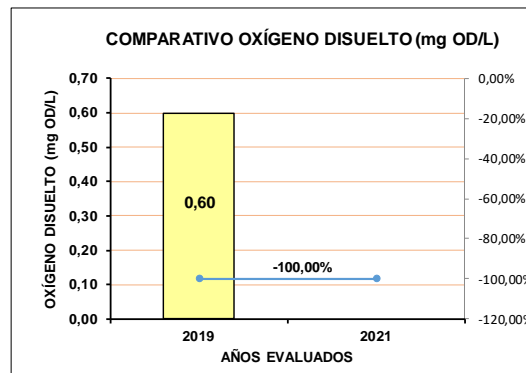
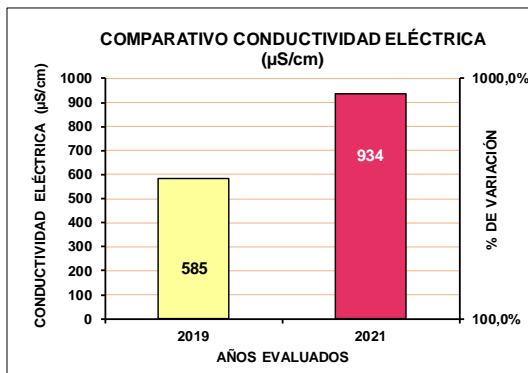
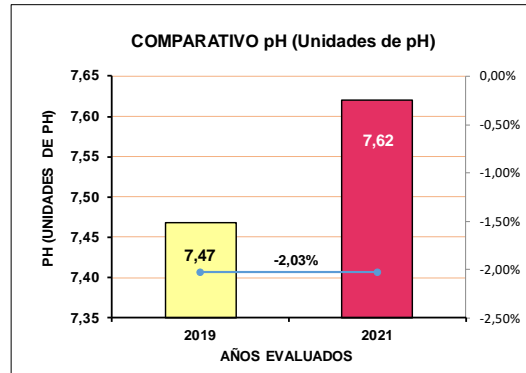
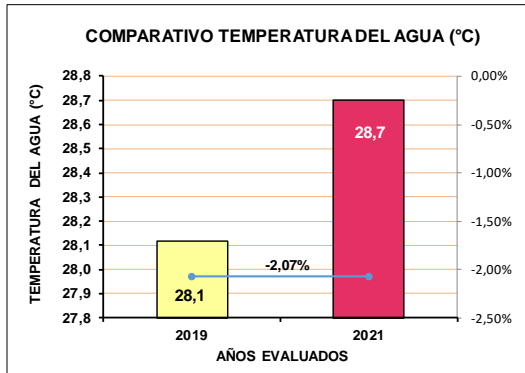
ID 23 -RÍO PERALONSO-DESPUÉS DE LOS VERTIMIENTOS DEL CENTRO POBLADO DE CORNEJO- ÁREA DISPONIBLE



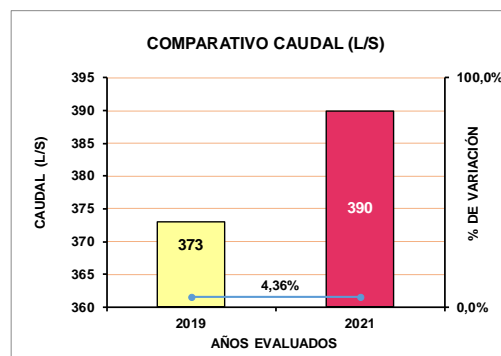
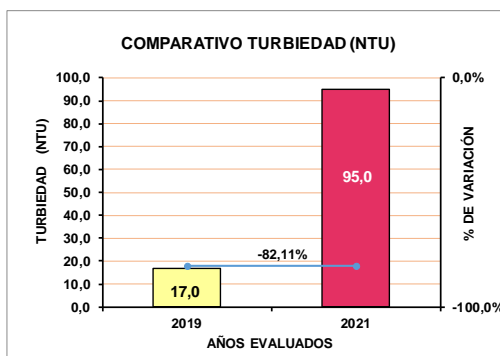
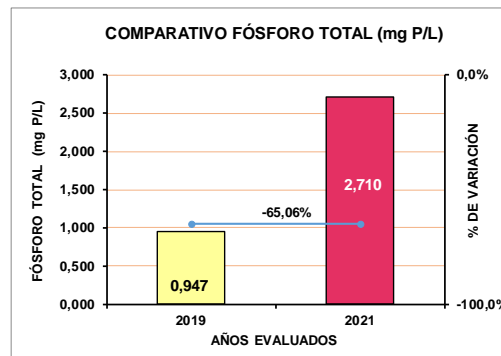
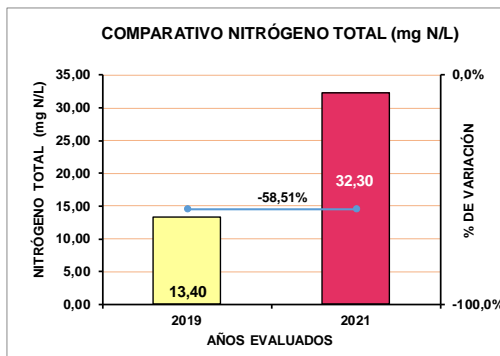
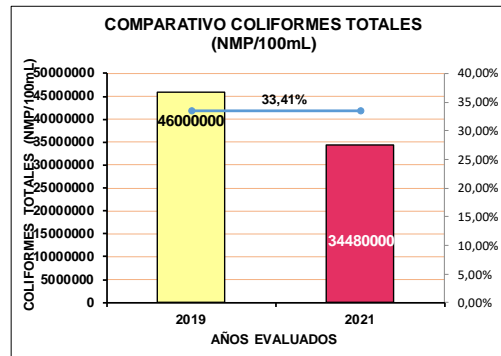
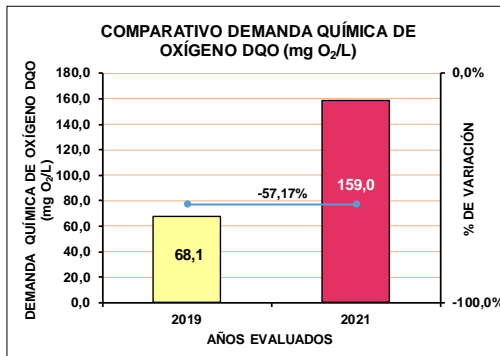
ID 23 -RÍO PERALONSO-DESPUÉS DE LOS VERTIMIENTOS DEL CENTRO POBLADO DE CORNEJO- ÁREA DISPONIBLE



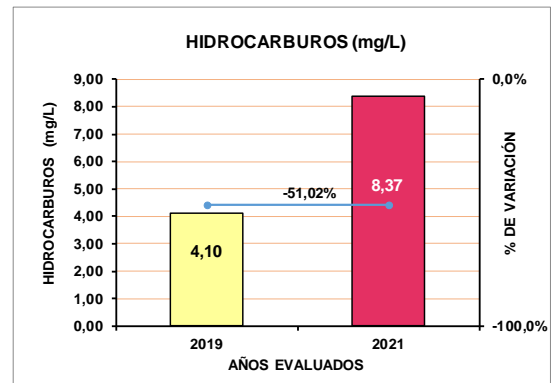
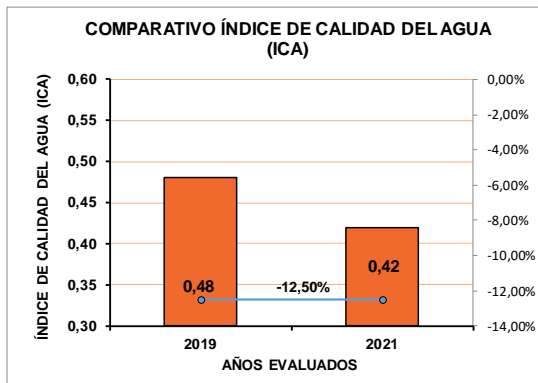
ID 24 -QUEBRADA TONCHALÁ-ANTES DE LA CONFLUENCIA CON EL RÍO ZULIA- ÁREA DISPONIBLE



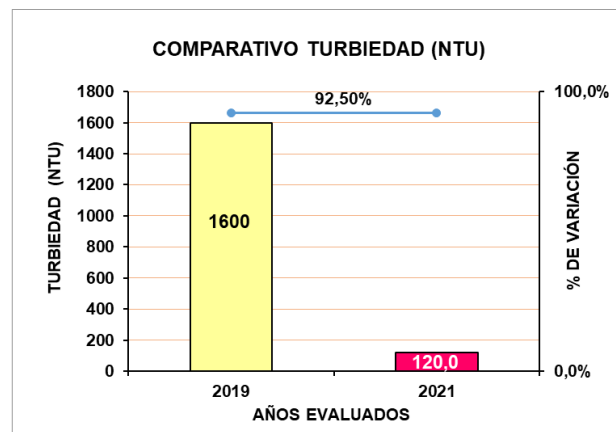
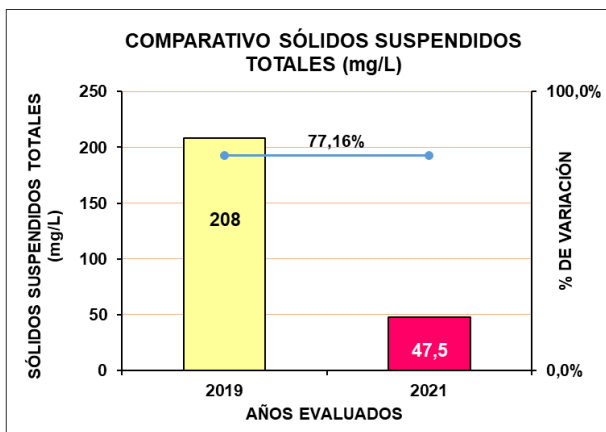
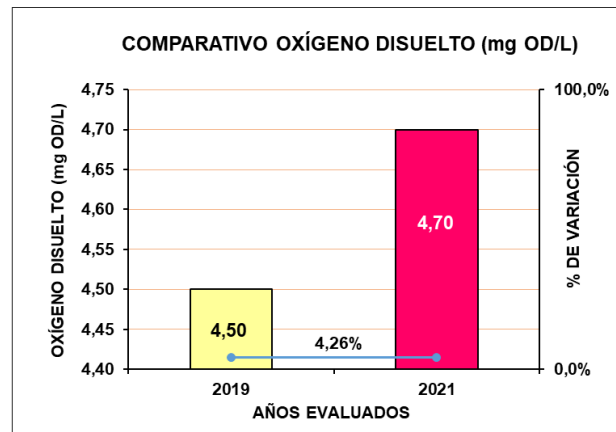
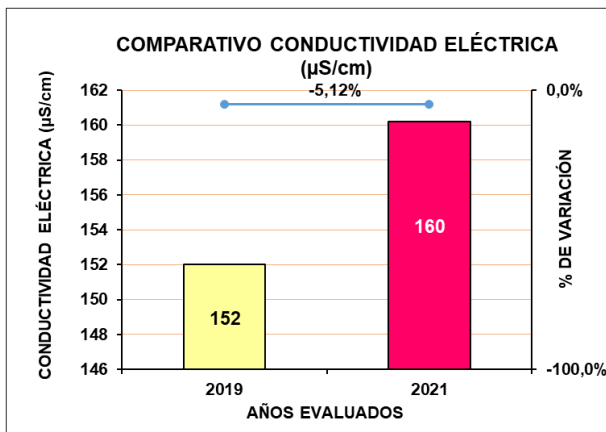
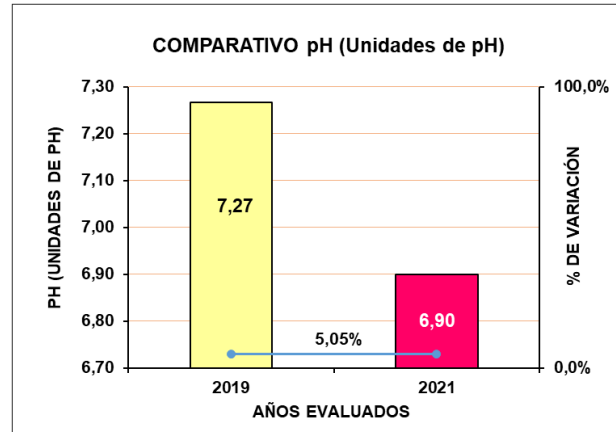
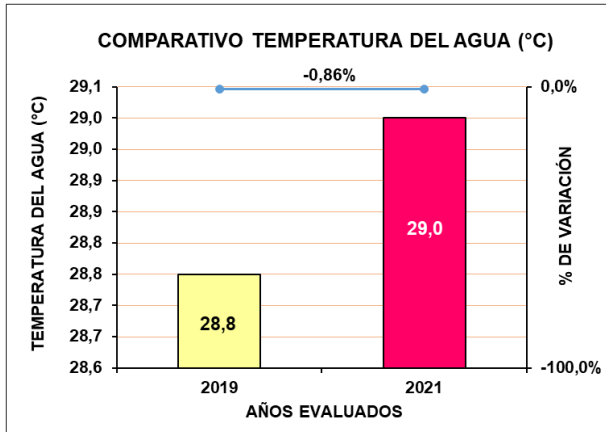
ID 24 -QUEBRADA TONCHALÁ-ANTES DE LA CONFLUENCIA CON EL RÍO ZULIA- ÁREA DISPONIBLE



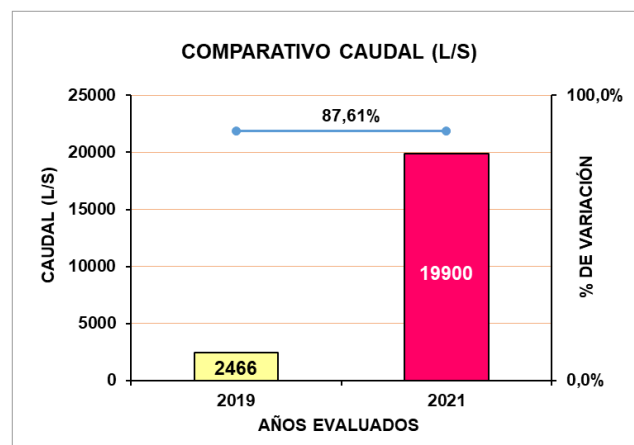
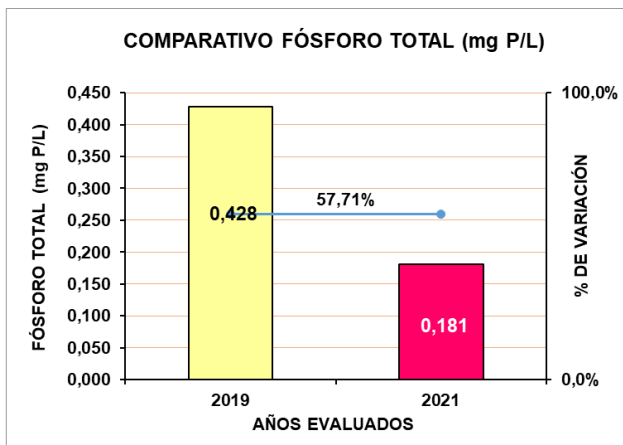
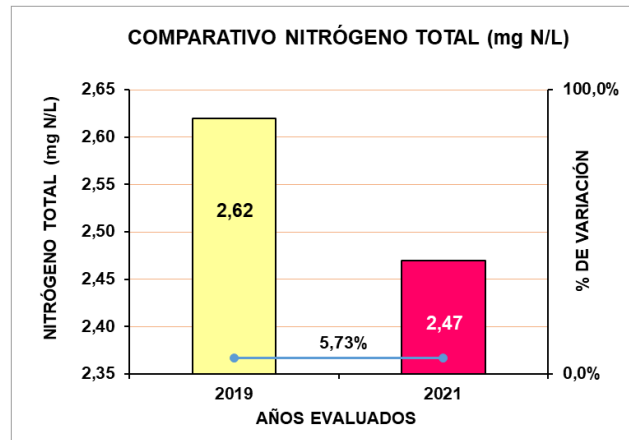
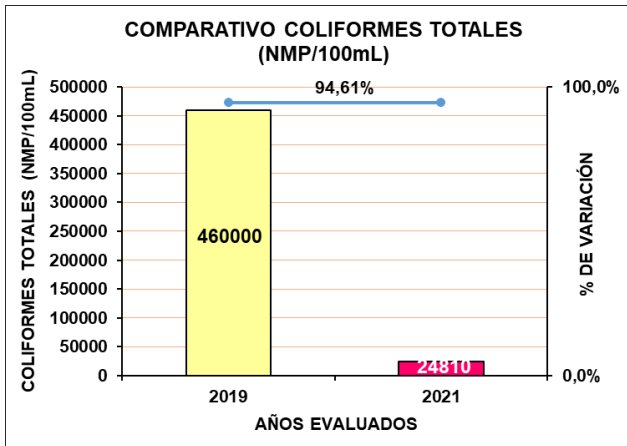
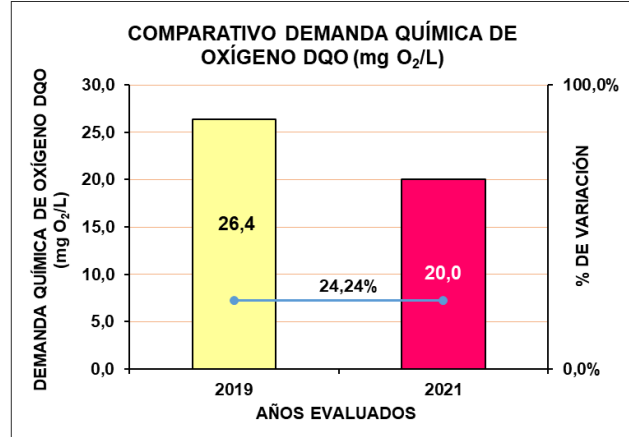
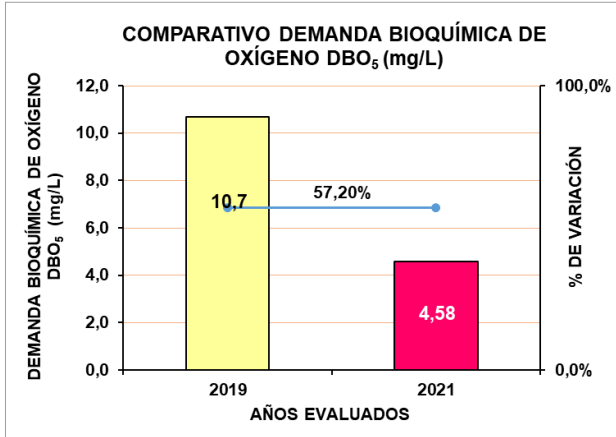
ID 24 -QUEBRADA TONCHALÁ-ANTES DE LA CONFLUENCIA CON EL RÍO ZULIA- ÁREA DISPONIBLE



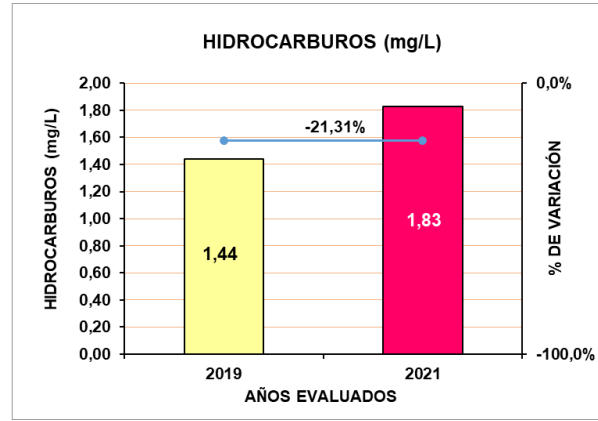
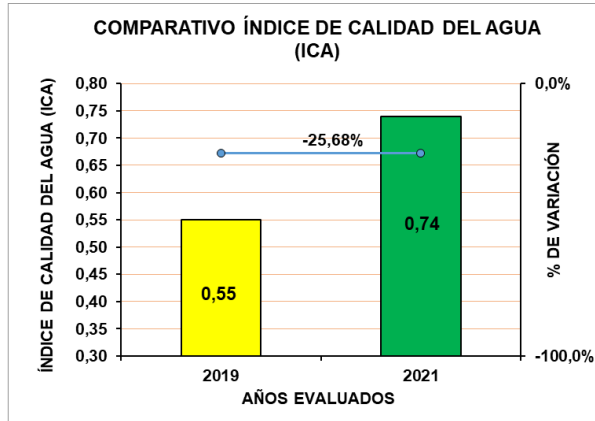
ID 25 -CAÑO COLORADO-200M ANTES DE LA CONFLUENCIA CON RÍO ZULIA- ÁREA DISPONIBLE



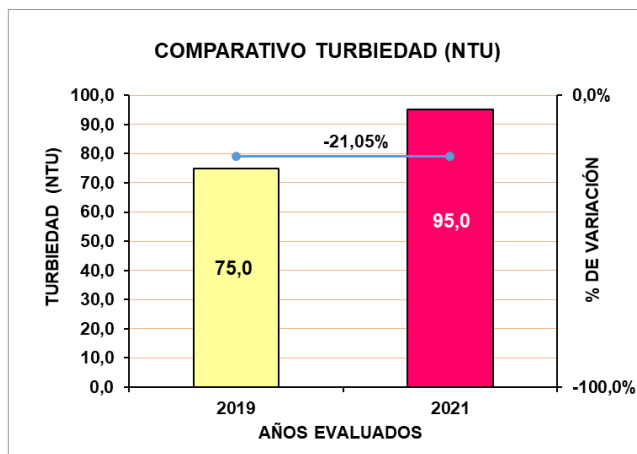
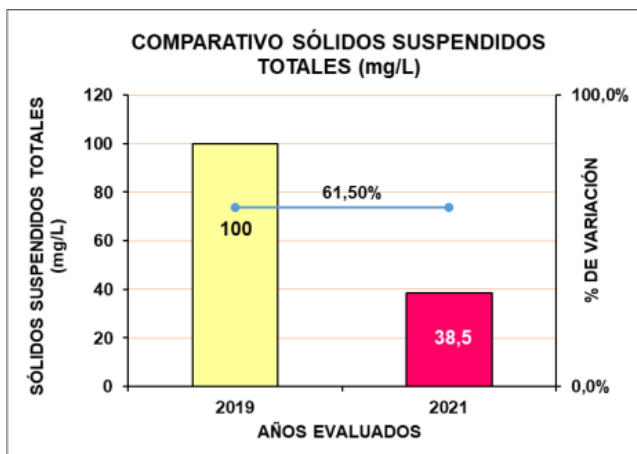
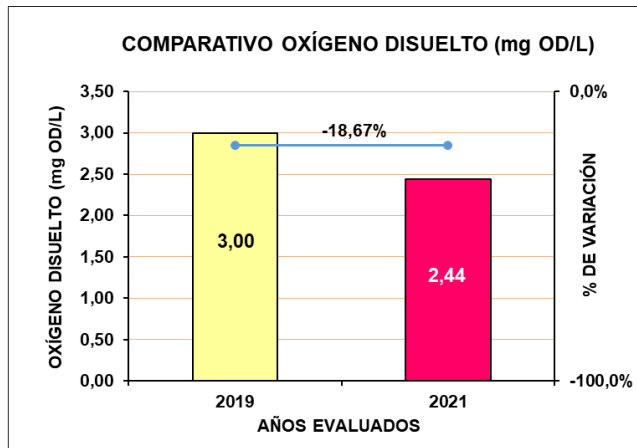
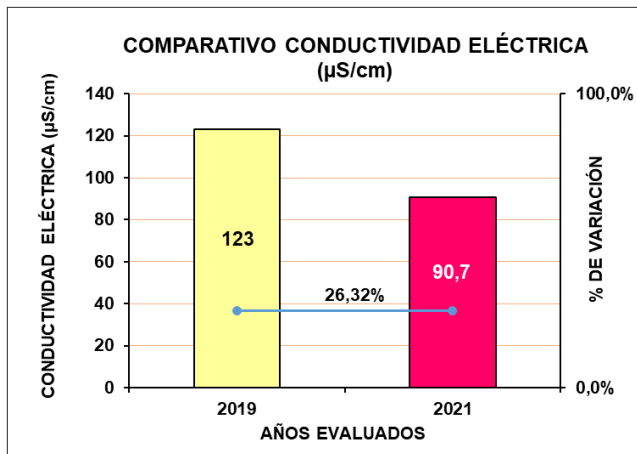
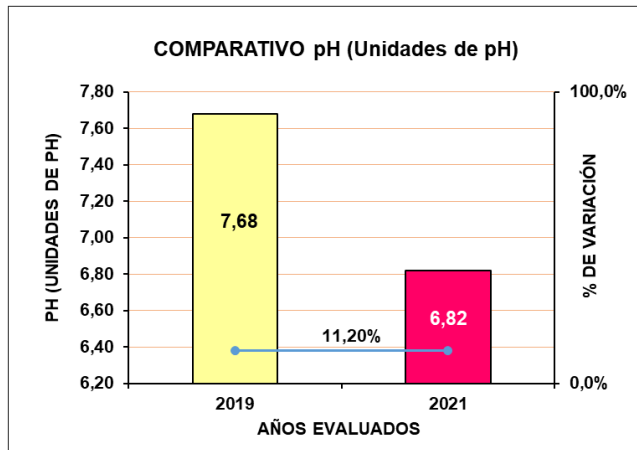
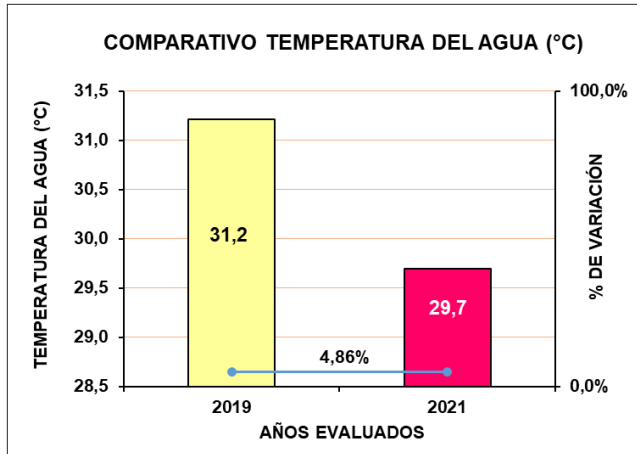
ID 25 -CAÑO COLORADO-200M ANTES DE LA CONFLUENCIA CON RÍO ZULIA- ÁREA DISPONIBLE



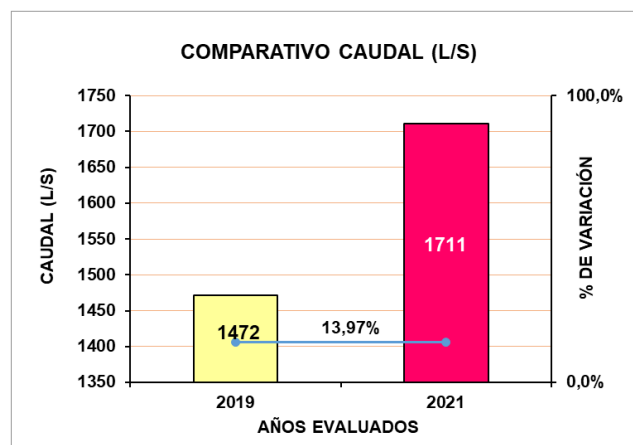
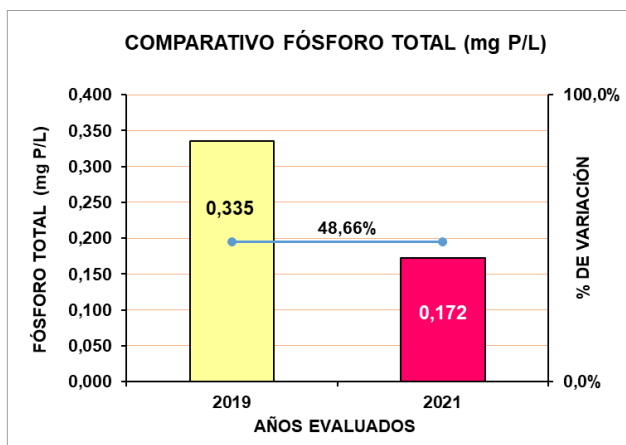
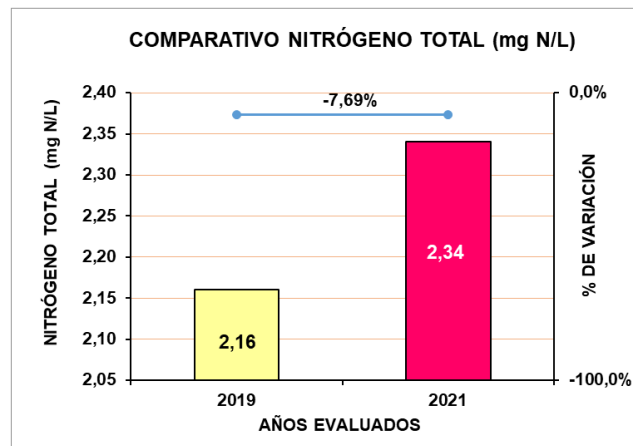
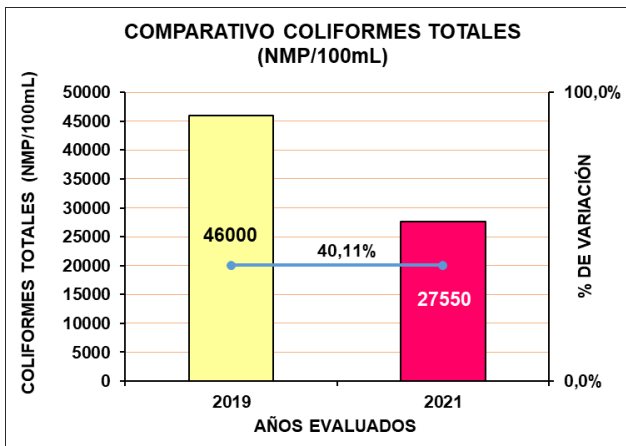
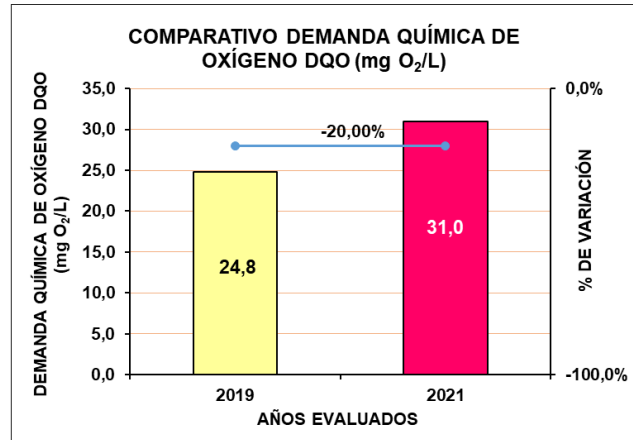
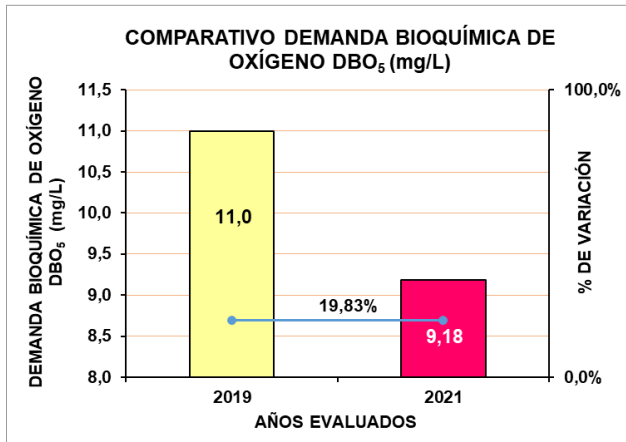
ID 25 -CAÑO COLORADO-200M ANTES DE LA CONFLUENCIA CON RÍO ZULIA- ÁREA DISPONIBLE



ID 26. QUEBRADA LA FLORESTA-ANTES DE LA CONFLUENCIA CON EL RÍO ZULIA- AREA DISPONIBLE



ID 26. QUEBRADA LA FLORESTA-ANTES DE LA CONFLUENCIA CON EL RÍO ZULIA- AREA DISPONIBLE



ID 26. QUEBRADA LA FLORESTA-ANTES DE LA CONFLUENCIA CON EL RÍO ZULIA- AREA DISPONIBLE

